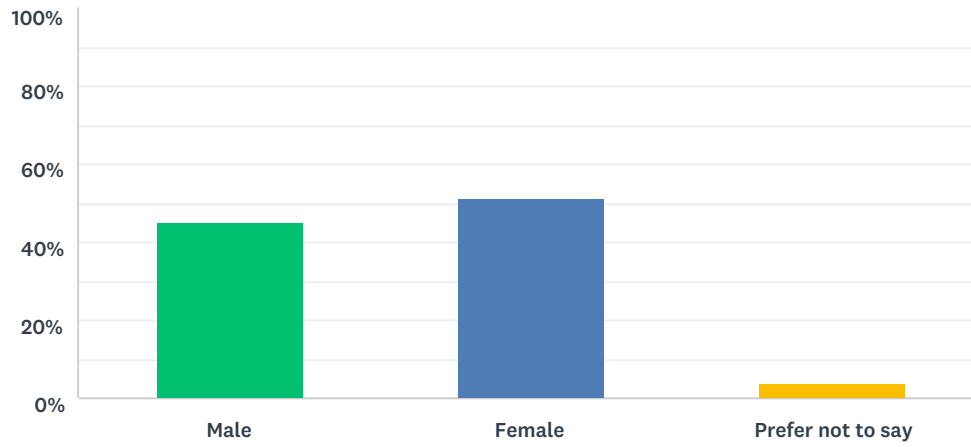


Q1 1.1 What are the last two letters of your postcode... CO5 9 __ __

Answered: 581 Skipped: 46

Q2 1.2 Are you male of female?

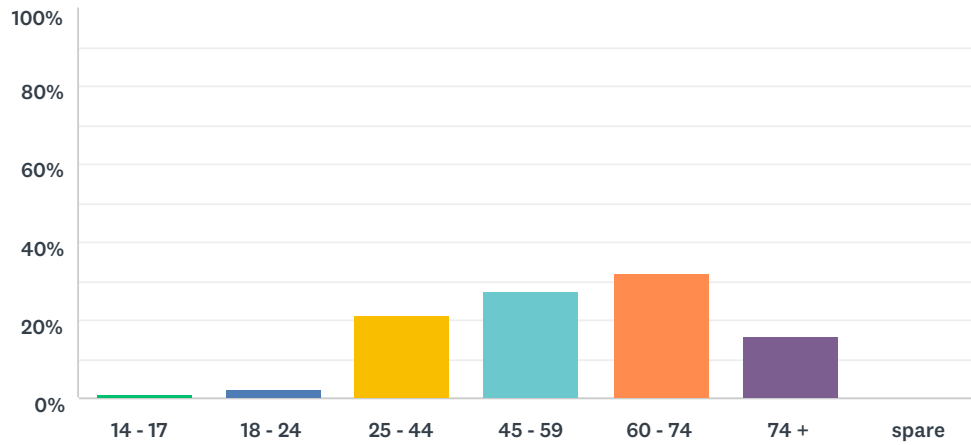
Answered: 620 Skipped: 7



ANSWER CHOICES		RESPONSES	
Male		45%	280
Female		51%	318
Prefer not to say		4%	22
TOTAL			620

Q3 1.3 Please select the box that represents your age group.

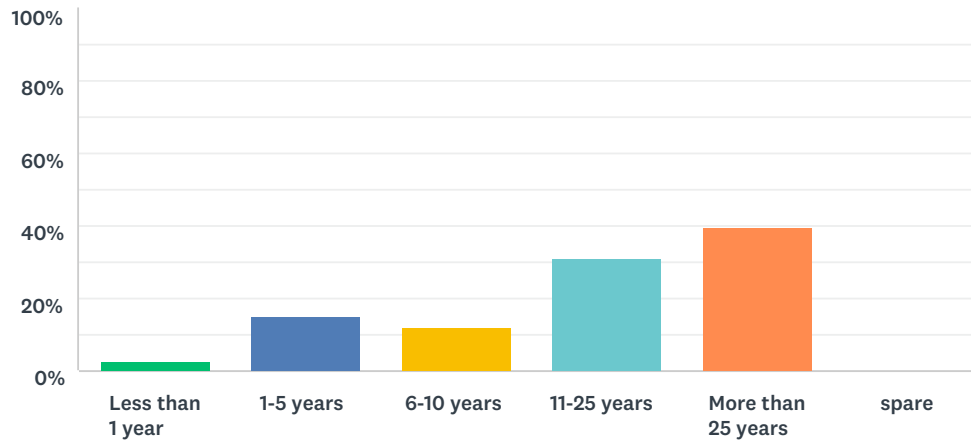
Answered: 618 Skipped: 9



ANSWER CHOICES	RESPONSES	
14 - 17	1%	5
18 - 24	2%	14
25 - 44	22%	133
45 - 59	28%	171
60 - 74	32%	198
74 +	16%	97
spare	0%	0
TOTAL		618

Q4 1.4 How long have you lived in Feering?

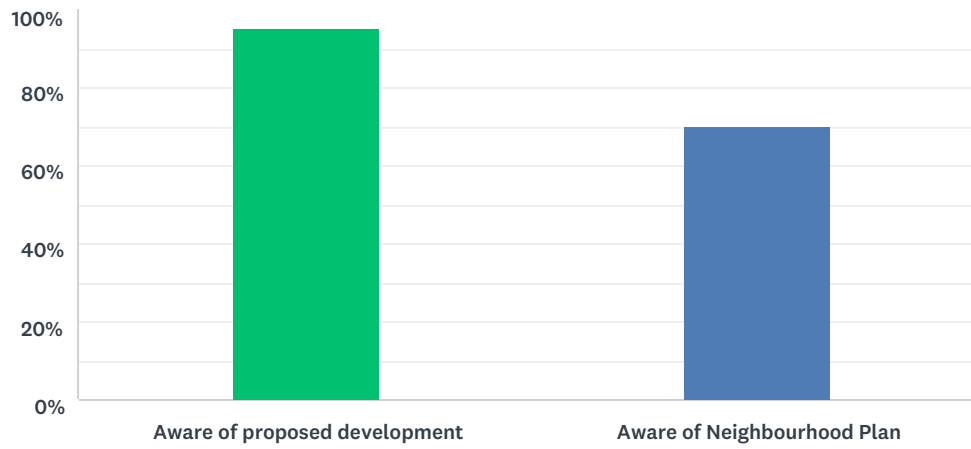
Answered: 618 Skipped: 9



ANSWER CHOICES	RESPONSES	
Less than 1 year	2%	14
1-5 years	15%	93
6-10 years	12%	75
11-25 years	31%	191
More than 25 years	40%	245
spare	0%	0
TOTAL		618

Q5 1.5 Are you aware of the proposed development in Feering and / or the Feering Neighbourhood Plan?(if neither please leave blank)

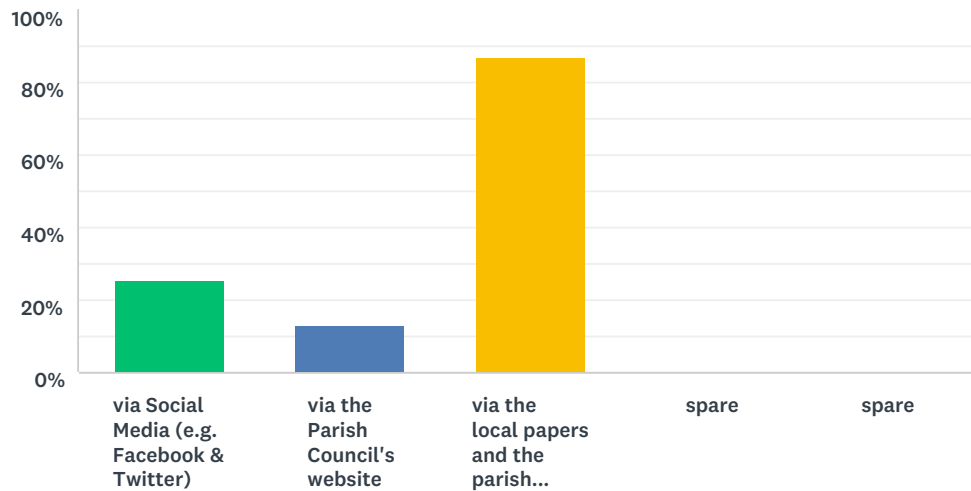
Answered: 594 Skipped: 33



ANSWER CHOICES	RESPONSES	
Aware of proposed development	95%	565
Aware of Neighbourhood Plan	70%	416
Total Respondents: 594		

Q6 1.6 If you are aware of the Neighbourhood Plan, how do you keep up to date with what's going on?(Tick all that apply)

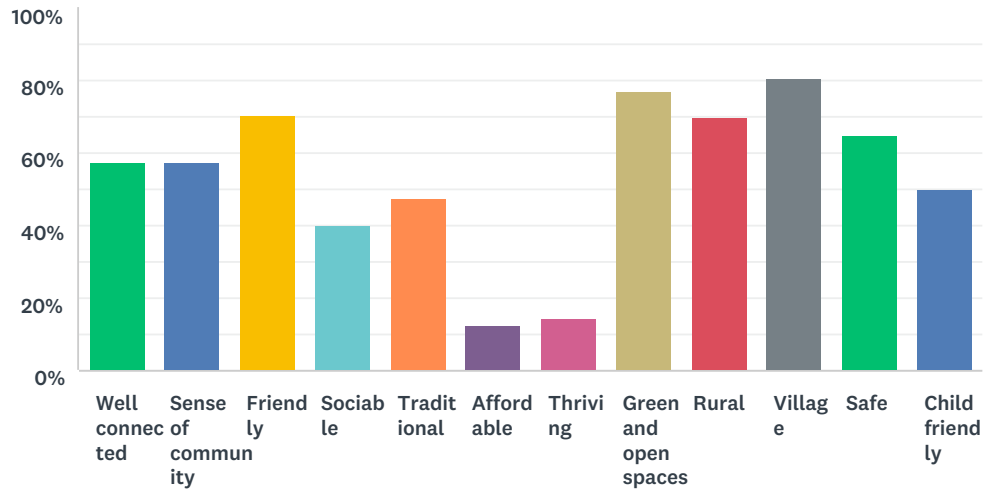
Answered: 506 Skipped: 121



ANSWER CHOICES	RESPONSES	
via Social Media (e.g. Facebook & Twitter)	25%	129
via the Parish Council's website	13%	67
via the local papers and the parish magazine	87%	439
spare	0%	0
spare	0%	0
Total Respondents: 506		

Q7 2.1 Thinking about Feering, please tick the words or phrases that best describe what you like about the village now.

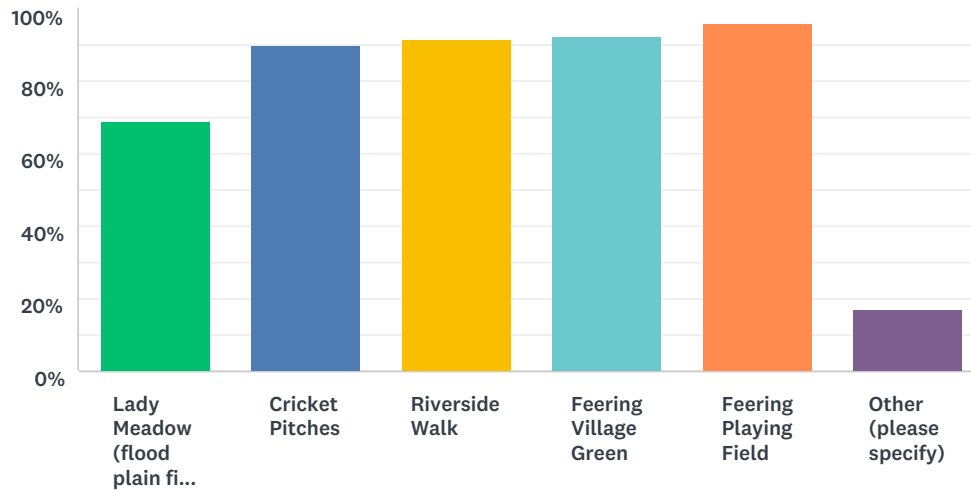
Answered: 618 Skipped: 9



ANSWER CHOICES	RESPONSES
Well connected	57% 355
Sense of community	57% 354
Friendly	71% 436
Sociable	40% 247
Traditional	48% 294
Affordable	12% 76
Thriving	15% 90
Green and open spaces	77% 475
Rural	70% 434
Village	81% 498
Safe	65% 402
Child friendly	50% 310
Total Respondents: 618	

Q8 2.2 Feering is in a rural location and is surrounded by green space, please tell us which of the below areas you think should be protected from development.(please tick all that apply)

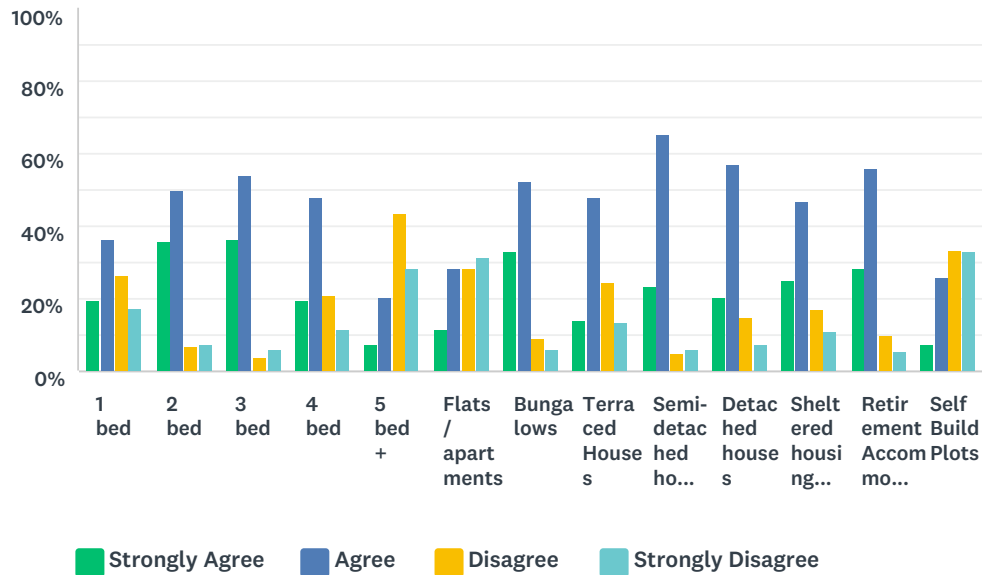
Answered: 623 Skipped: 4



ANSWER CHOICES	RESPONSES	
Lady Meadow (flood plain field next to Do-Dah's hairdressers)	69%	429
Cricket Pitches	90%	561
Riverside Walk	91%	570
Feering Village Green	92%	576
Feering Playing Field	96%	599
Other (please specify)	17%	105
Total Respondents: 623		

Q9 3.1 Please select the extent to which you agree that each of the following housing sizes and types should form part of the future development.

Answered: 605 Skipped: 22

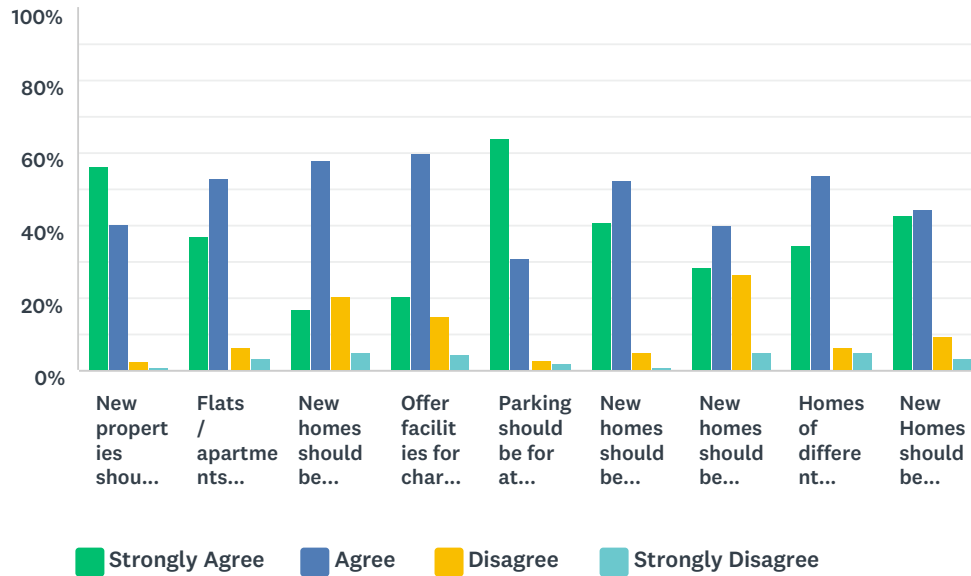


	STRONGLY AGREE	AGREE	DISAGREE	STRONGLY DISAGREE	TOTAL
1 bed	20% 98	36% 182	27% 134	18% 88	502
2 bed	36% 200	50% 278	7% 38	7% 41	557
3 bed	36% 195	54% 289	4% 21	6% 31	536
4 bed	20% 97	48% 237	21% 103	12% 57	494
5 bed +	8% 36	20% 96	44% 205	28% 133	470
Flats / apartments	11% 58	28% 143	29% 144	32% 160	505
Bungalows	33% 183	52% 290	9% 49	6% 33	555
Terraced Houses	14% 69	48% 236	24% 119	13% 66	490
Semi-detached houses	24% 124	66% 343	5% 25	6% 31	523
Detached houses	20% 100	57% 279	15% 74	8% 38	491
Sheltered housing / care home	25% 127	47% 240	17% 87	11% 57	511
Retirement Accommodation	29% 155	56% 303	10% 54	6% 31	543

Self Build Plots	7%	26%	34%	33%	
	35	124	159	156	474

Q10 3.2 Please indicate the extent to which you agree with the following statements.

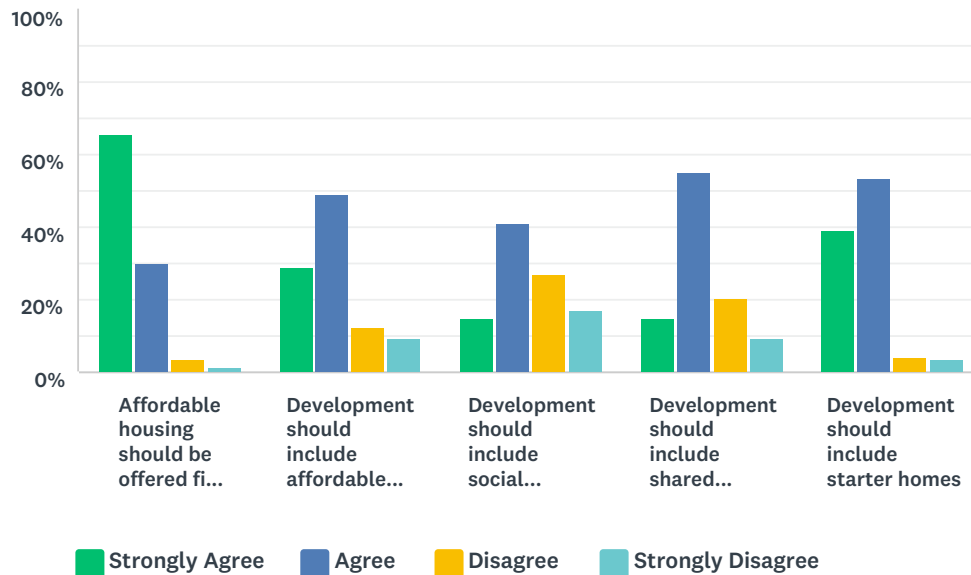
Answered: 606 Skipped: 21



	STRONGLY AGREE	AGREE	DISAGREE	STRONGLY DISAGREE	TOTAL
New properties should have a reasonable sized garden, in keeping with the existing village character	56% 334	40% 240	2% 14	1% 5	593
Flats / apartments should have shared outside space in addition to parking	37% 202	53% 290	7% 37	4% 20	549
New homes should be designed with home working in mind	17% 89	58% 305	20% 107	5% 26	527
Offer facilities for charging electric cars	21% 107	60% 313	15% 78	4% 23	521
Parking should be for at least two cars per house (not including the garage) and discourage roadside parking	64% 382	31% 186	3% 17	2% 12	597
New homes should be built to lifetime standards (e.g. adaptable for disabled use)	41% 237	53% 304	5% 30	1% 6	577
New homes should be designed to discourage expansion / extension (to keep a supply of small homes)	29% 160	40% 224	27% 149	5% 27	560
Homes of different sizes, types and tenures should be mixed throughout any development	34% 198	54% 311	7% 38	5% 28	575
New Homes should be built to be energy efficient (e.g. with solar panels on the roof)	43% 247	45% 257	9% 54	3% 19	577

Q11 Affordable Housing means providing homes for people whose needs are not met by the market. Eligibility is determined by income and local housing prices. Types of affordable housing include: social rented, affordable rented and intermediate housing which may involve shared ownership.3.3. Please indicate the extent to which you agree with the following statements.

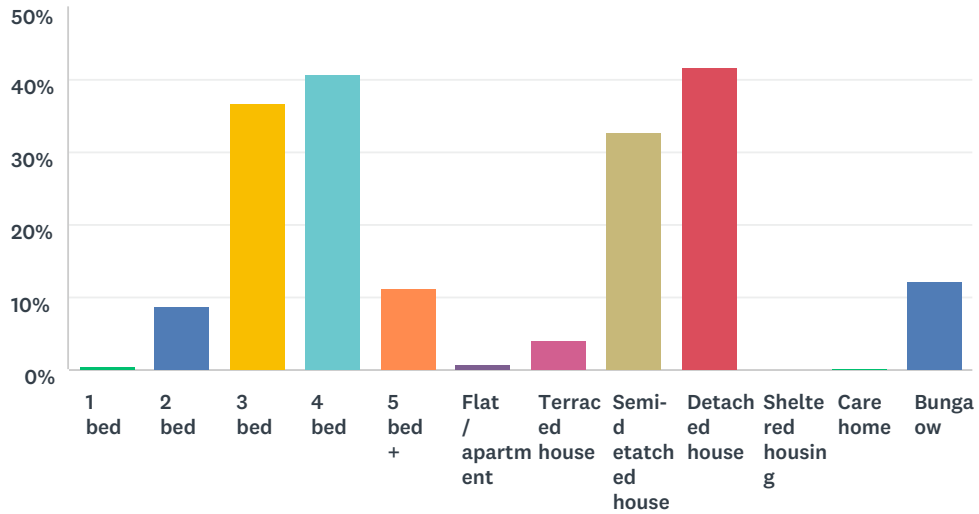
Answered: 602 Skipped: 25



	STRONGLY AGREE	AGREE	DISAGREE	STRONGLY DISAGREE	TOTAL
Affordable housing should be offered first to local families or those with local connections	65% 387	30% 177	3% 20	1% 8	592
Development should include affordable homes for rent	29% 169	49% 287	12% 72	9% 55	583
Development should include social housing	15% 83	41% 225	27% 148	17% 93	549
Development should include shared ownership	15% 80	55% 298	21% 111	10% 52	541
Development should include starter homes	39% 227	53% 311	4% 24	3% 20	582

Q12 Thinking about the property you currently live in and what requirements you might have over the next 5 years.3.4 What type of home do you live in now? (please select the number of bedrooms AND the type of property)

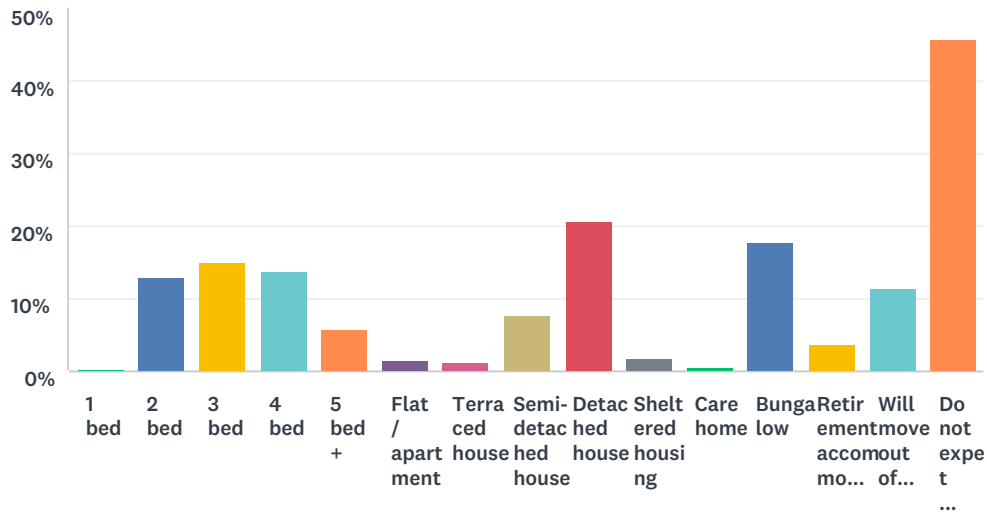
Answered: 612 Skipped: 15



ANSWER CHOICES	RESPONSES
1 bed	0% 3
2 bed	9% 54
3 bed	37% 225
4 bed	41% 250
5 bed +	11% 69
Flat / apartment	1% 5
Terraced house	4% 24
Semi-detached house	33% 201
Detached house	42% 255
Sheltered housing	0% 0
Care home	0% 2
Bungalow	12% 75
Total Respondents: 612	

Q13 3.5 If you needed to move in the next 5 years, what type of home would you expect to move to in Feering?(please select the number of bedrooms AND type of property)

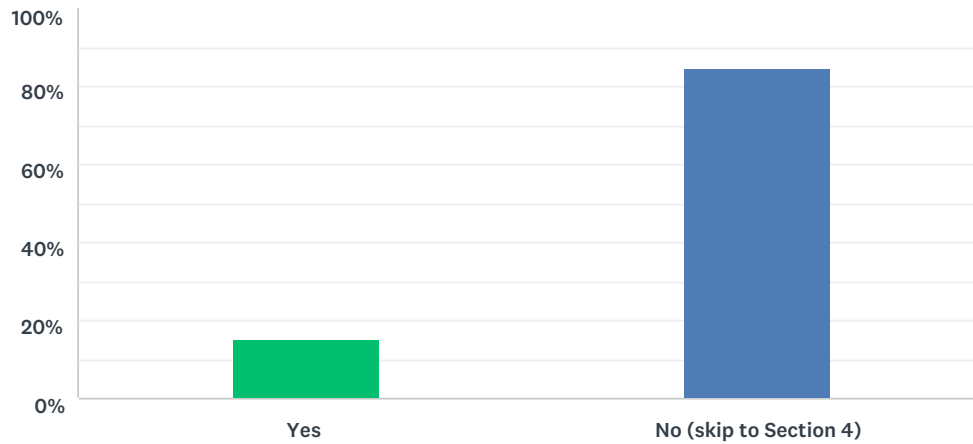
Answered: 599 Skipped: 28



ANSWER CHOICES	RESPONSES
1 bed	0% 1
2 bed	13% 78
3 bed	15% 90
4 bed	14% 83
5 bed +	6% 35
Flat / apartment	2% 9
Terraced house	1% 8
Semi-detached house	8% 46
Detached house	21% 125
Sheltered housing	2% 10
Care home	1% 3
Bungalow	18% 107
Retirement accommodation	4% 23
Will move out of Feering	12% 69
Do not expect to move in the next 5 years	46% 274
Total Respondents: 599	

Q14 3.6 Do you have any dependents currently living with you who may wish to move to alternative accommodation in Feering within the next 5 years?

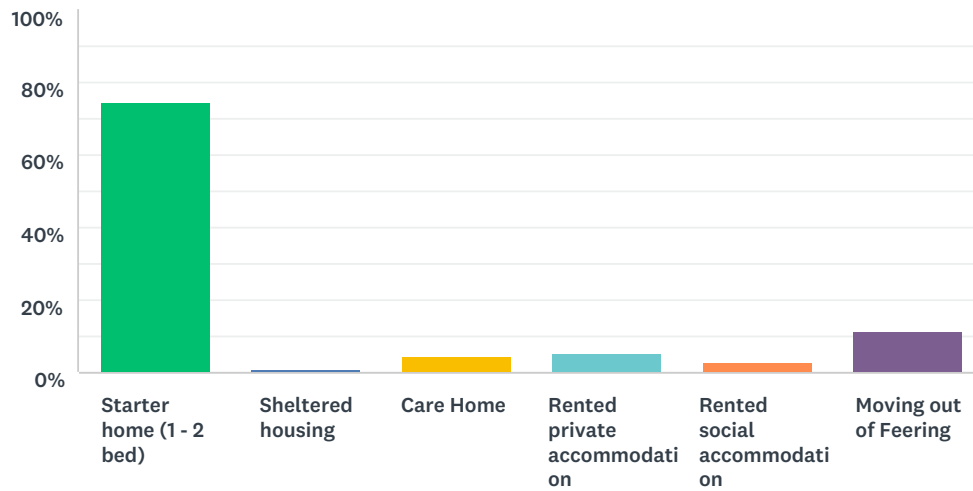
Answered: 591 Skipped: 36



ANSWER CHOICES	RESPONSES	
Yes	15%	91
No (skip to Section 4)	85%	500
TOTAL		591

Q15 3.7 What sort of accommodation would the person wish to move to in Feering?

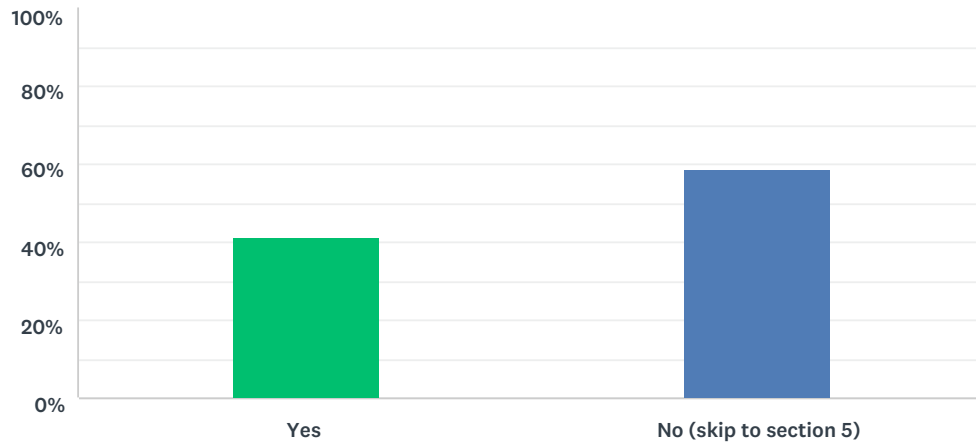
Answered: 94 Skipped: 533



ANSWER CHOICES	RESPONSES	
Starter home (1 - 2 bed)	74%	70
Sheltered housing	1%	1
Care Home	4%	4
Rented private accommodation	5%	5
Rented social accommodation	3%	3
Moving out of Feering	12%	11
TOTAL		94

Q16 Q 4.1 Do you have children up to the age of 18 years?

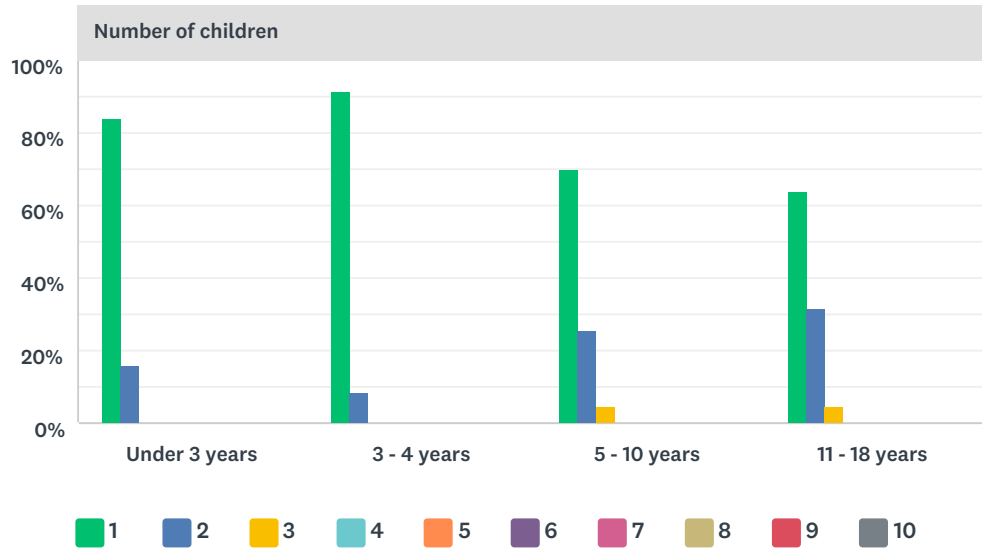
Answered: 410 Skipped: 217



ANSWER CHOICES	RESPONSES	
Yes	41%	170
No (skip to section 5)	59%	240
TOTAL		410

Q17 4.2 Please let us know how many children you have in each of the following age bands.

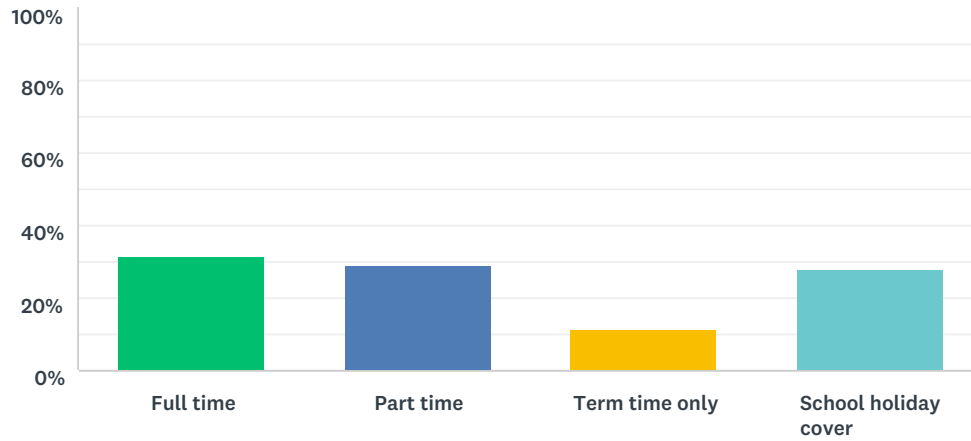
Answered: 170 Skipped: 457



Number of children											
	1	2	3	4	5	6	7	8	9	10	TOTAL
Under 3 years	84% 32	16% 6	0% 0	0% 0	0% 0	0% 0	0% 0	0% 0	0% 0	0% 0	38
3 - 4 years	92% 22	8% 2	0% 0	0% 0	0% 0	0% 0	0% 0	0% 0	0% 0	0% 0	24
5 - 10 years	70% 60	26% 22	5% 4	0% 0	0% 0	0% 0	0% 0	0% 0	0% 0	0% 0	86
11 - 18 years	64% 57	31% 28	4% 4	0% 0	0% 0	0% 0	0% 0	0% 0	0% 0	0% 0	89

Q18 4.3 If, as part of a new development a Nursery / Pre-school was built, what level of care would you be interested in?

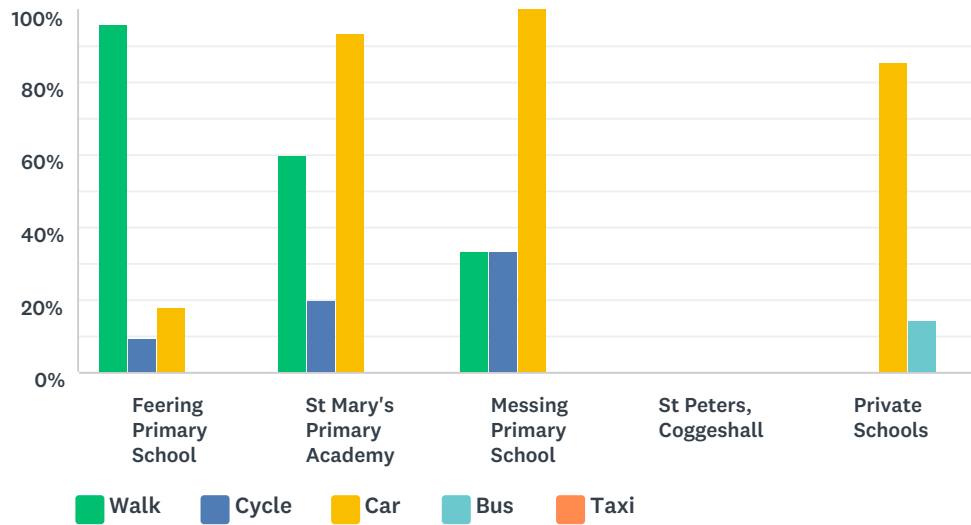
Answered: 79 Skipped: 548



ANSWER CHOICES	RESPONSES	
Full time	32%	25
Part time	29%	23
Term time only	11%	9
School holiday cover	28%	22
TOTAL		79

Q19 4.4 If you have Primary School age children, which school do they attend and how do they travel there?(Please leave blank if not applicable)

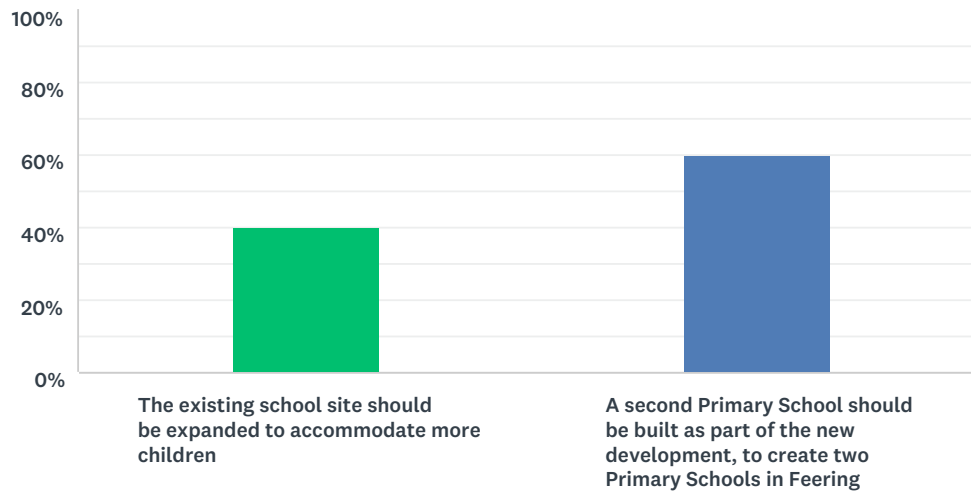
Answered: 97 Skipped: 530



	WALK	CYCLE	CAR	BUS	TAXI	TOTAL RESPONDENTS
Feering Primary School	96% 69	10% 7	18% 13	0% 0	0% 0	72
St Mary's Primary Academy	60% 9	20% 3	93% 14	0% 0	0% 0	15
Messing Primary School	33% 1	33% 1	100% 3	0% 0	0% 0	3
St Peters, Coggeshall	0% 0	0% 0	0% 0	0% 0	0% 0	0
Private Schools	0% 0	0% 0	86% 6	14% 1	0% 0	7

Q20 4.5 If up to 1,000 homes are built, Feering will require additional Primary School places, please tick your preferred option.

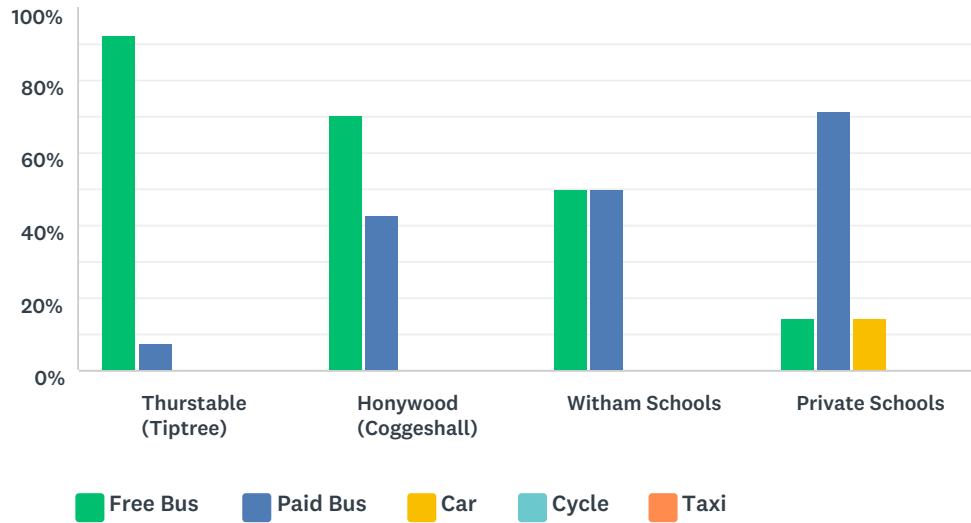
Answered: 172 Skipped: 455



ANSWER CHOICES	RESPONSES	
The existing school site should be expanded to accommodate more children	40%	69
A second Primary School should be built as part of the new development, to create two Primary Schools in Feering	60%	103
TOTAL		172

Q21 4.6 If you have Secondary School age children, which school do they attend and how do they travel there?(Please leave blank if not applicable)

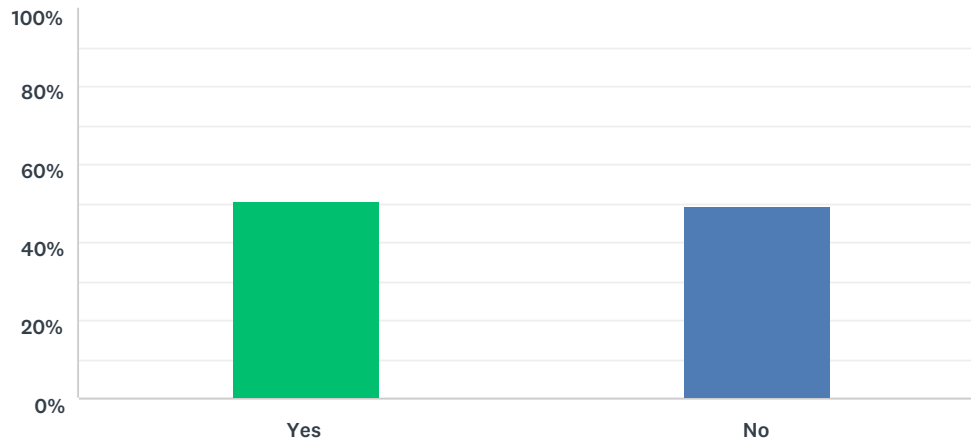
Answered: 68 Skipped: 559



	FREE BUS	PAID BUS	CAR	CYCLE	TAXI	TOTAL RESPONDENTS
Thurstable (Tiptree)	93% 25	7% 2	0% 0	0% 0	0% 0	27
Honywood (Coggeshall)	70% 26	43% 16	0% 0	0% 0	0% 0	37
Witham Schools	50% 1	50% 1	0% 0	0% 0	0% 0	2
Private Schools	14% 1	71% 5	14% 1	0% 0	0% 0	7

Q22 5.1 Do you use the Feering Community Centre for social activities (e.g cinema, bowls, WI and other clubs) or book the rooms for private functions?

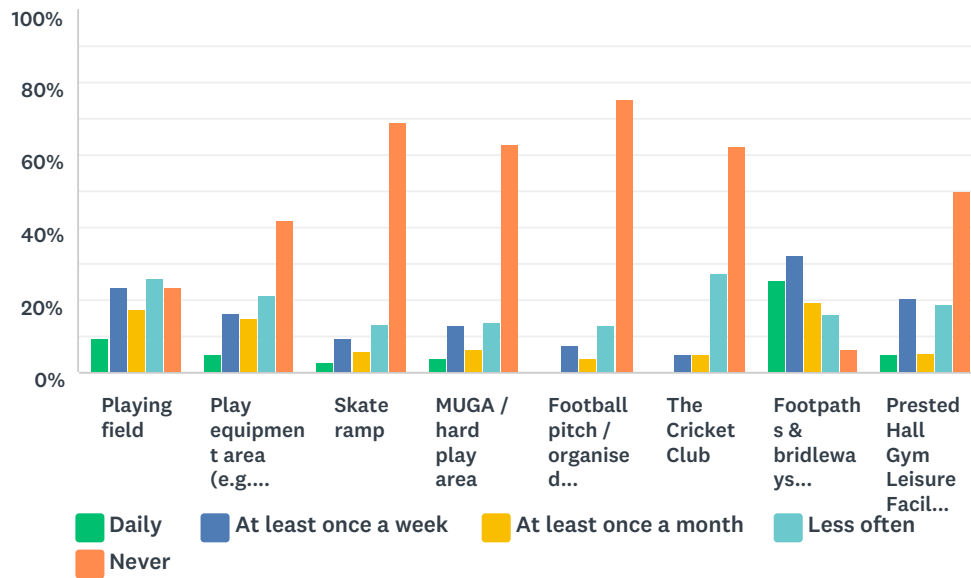
Answered: 597 Skipped: 30



ANSWER CHOICES	RESPONSES	
Yes	51%	302
No	49%	295
TOTAL		597

Q23 5.2 Do you use any of the following facilities (yourself or with your children) in or around Feering? Please indicate how often you use them.

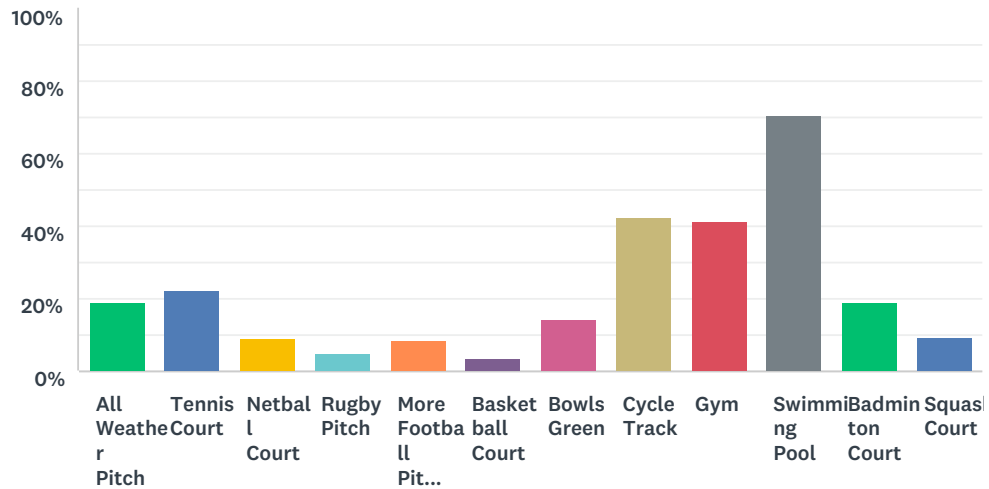
Answered: 611 Skipped: 16



	DAILY	AT LEAST ONCE A WEEK	AT LEAST ONCE A MONTH	LESS OFTEN	NEVER	TOTAL RESPONDENTS
Playing field	9% 52	24% 132	18% 99	26% 144	24% 132	558
Play equipment area (e.g. swings)	5% 26	16% 88	15% 82	22% 117	42% 228	541
Skate ramp	3% 15	9% 47	6% 29	13% 67	69% 347	504
MUGA / hard play area	4% 19	13% 65	7% 33	14% 70	63% 317	503
Football pitch / organised training	0% 2	7% 37	4% 19	13% 66	75% 379	503
The Cricket Club	0% 1	5% 25	5% 26	28% 140	62% 317	508
Footpaths & bridleways around Feering	25% 150	33% 193	20% 116	16% 96	7% 39	592
Prested Hall Gym Leisure Facilities	5% 26	21% 112	6% 31	19% 103	50% 270	541

Q24 5.3 If the following were included as part of the new development, which would you be interested in? Please tick any you think you would use.

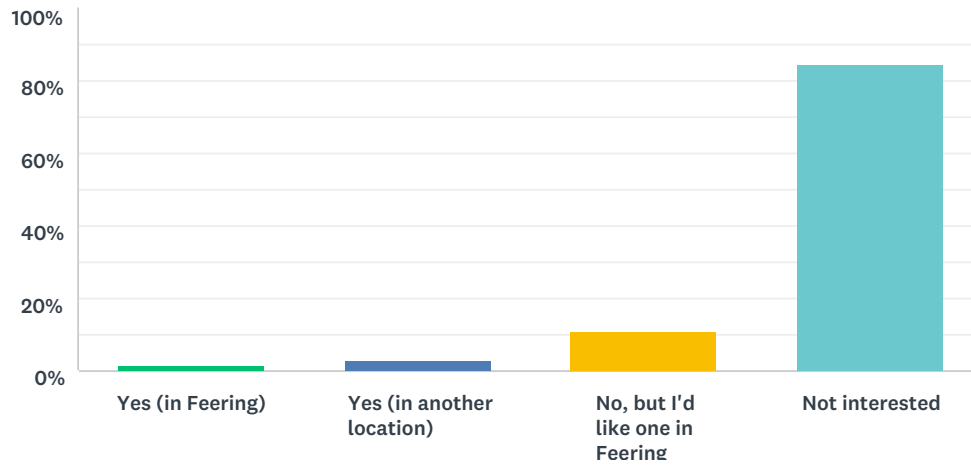
Answered: 456 Skipped: 171



ANSWER CHOICES	RESPONSES
All Weather Pitch	19% 87
Tennis Court	22% 102
Netball Court	9% 40
Rugby Pitch	5% 23
More Football Pitches	9% 39
Basketball Court	4% 16
Bowls Green	14% 65
Cycle Track	43% 194
Gym	42% 190
Swimming Pool	70% 321
Badminton Court	19% 87
Squash Court	10% 44
Total Respondents: 456	

Q25 5.4 Do you have an allotment?

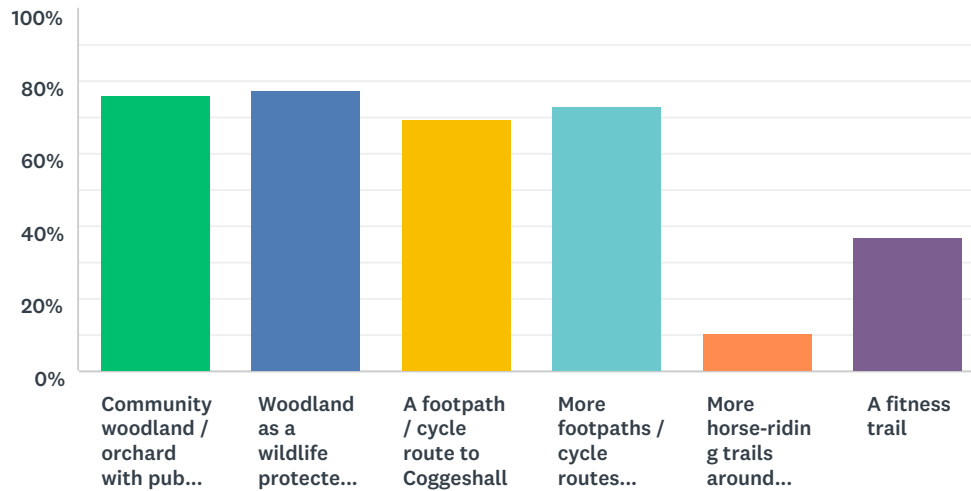
Answered: 600 Skipped: 27



ANSWER CHOICES	RESPONSES	
Yes (in Feering)	2%	10
Yes (in another location)	3%	18
No, but I'd like one in Feering	11%	66
Not interested	84%	506
TOTAL		600

Q26 5.5 If the following were included as part of the new development, which would you be interested in? Please tick any that you think you would use.

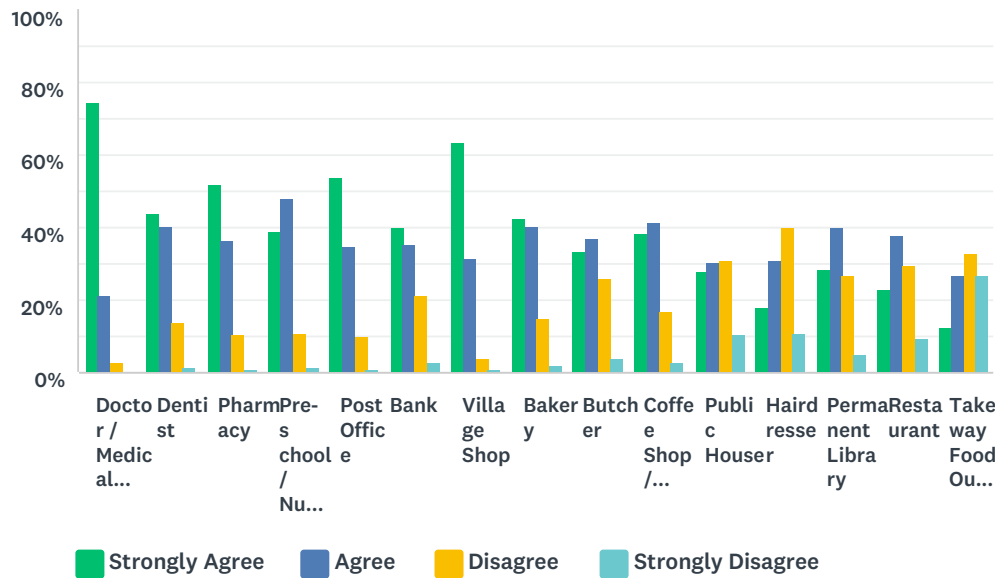
Answered: 581 Skipped: 46



ANSWER CHOICES	RESPONSES	
Community woodland / orchard with public access	76%	443
Woodland as a wildlife protected area	78%	451
A footpath / cycle route to Coggeshall	69%	403
More footpaths / cycle routes within Feering	73%	424
More horse-riding trails around Feering	10%	60
A fitness trail	37%	216
Total Respondents: 581		

Q27 6.1 Please select the extent to which you agree each of the following business / services should form part of the future development?

Answered: 601 Skipped: 26

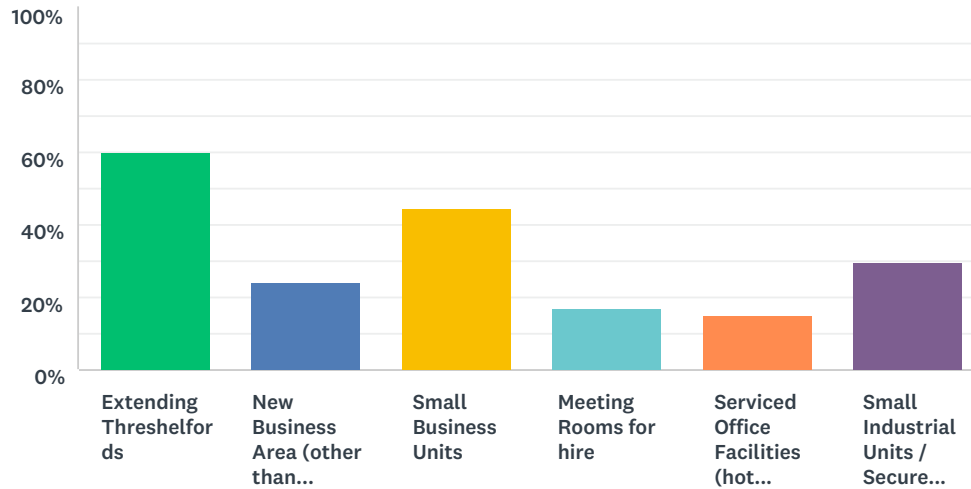


	STRONGLY AGREE	AGREE	DISAGREE	STRONGLY DISAGREE	TOTAL
Doctor / Medical Centre	75% 437	22% 126	3% 18	1% 4	585
Dentist	44% 234	41% 217	14% 75	1% 7	533
Pharmacy	52% 286	36% 199	11% 58	1% 5	548
Pre-school / Nursery	39% 181	48% 222	11% 52	2% 8	463
Post Office	54% 298	35% 193	10% 55	1% 6	552
Bank	40% 200	35% 176	21% 107	3% 16	499
Village Shop	63% 361	32% 180	4% 22	1% 6	569
Bakery	42% 211	41% 202	15% 74	2% 10	497
Butcher	34% 160	37% 176	26% 123	4% 18	477
Coffee Shop / Cafe	39% 194	41% 207	17% 84	3% 16	501
Public House	28% 135	30% 146	31% 148	11% 51	480
Hairdresser	18% 81	31% 141	40% 183	11% 50	455
Permanent Library	28% 134	40% 188	27% 126	5% 23	471

Restaurant	23%	38%	30%	9%	
	109	182	141	45	477
Takeaway Food Outlet	13%	27%	33%	27%	
	59	128	156	127	470

Q28 6.2 The new development may also include employment facilities (e.g. extending Threshelfords or creating a new employment / business area). Would you be interested in any of the following;(Please tick all that apply)

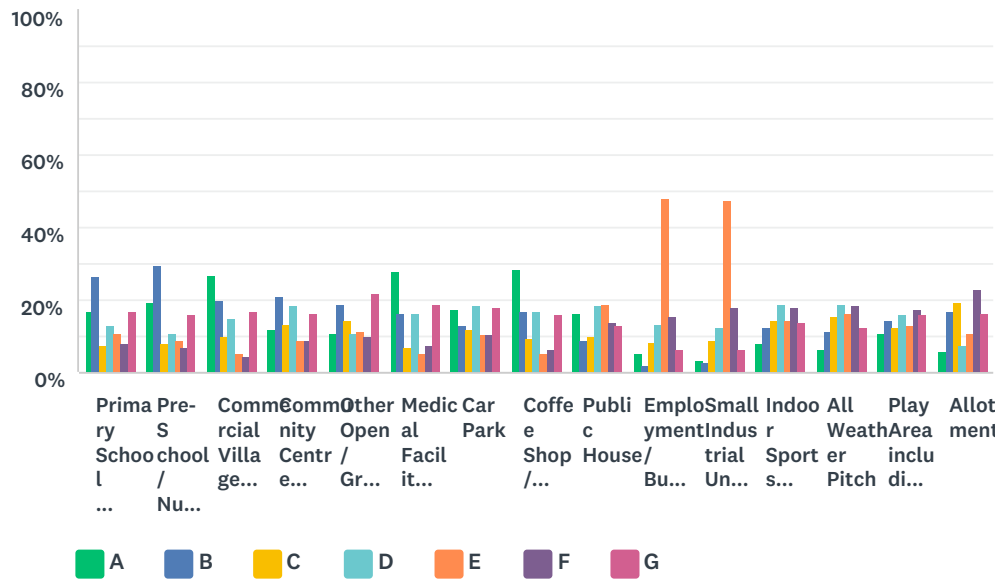
Answered: 259 Skipped: 368



ANSWER CHOICES	RESPONSES	
Extending Threshelfords	60%	155
New Business Area (other than Threshelfords)	24%	62
Small Business Units	44%	115
Meeting Rooms for hire	17%	44
Serviced Office Facilities (hot desking)	15%	39
Small Industrial Units / Secure Workshops	30%	77
Total Respondents: 259		

Q29 6.3 Please use the map locations to indicate where you think the following amenities should go.

Answered: 483 Skipped: 144

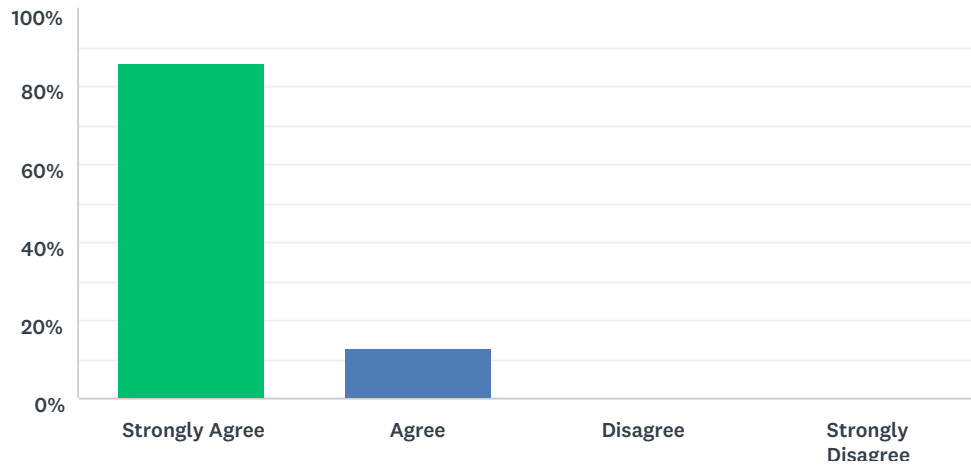


	A	B	C	D	E	F	G	TOTAL
Primary School (if not extending existing location)	17%	26%	7%	13%	11%	8%	17%	407
Pre-School / Nursery	19%	30%	8%	11%	9%	7%	16%	417
Commercial Village Centre (e.g shops / post office / cash point etc)	27%	20%	10%	15%	6%	5%	17%	454
Community Centre with green space for events	12%	21%	14%	19%	9%	9%	17%	402
Other Open / Green Space	11%	19%	15%	11%	12%	10%	22%	402
Medical Facilities (Doctors / Dentist / Pharmacy)	28%	16%	7%	16%	5%	7%	19%	443
Car Park	17%	13%	12%	18%	11%	10%	18%	376
Coffee Shop / Cafe	29%	17%	9%	17%	6%	7%	16%	360
Public House	16%	9%	10%	19%	19%	14%	13%	283
Employment / Business Space	6%	2%	8%	13%	48%	16%	7%	366
Small Industrial Units / Secure Workshops	4%	3%	9%	12%	48%	18%	6%	359
Indoor Sports Facilities	8%	12%	14%	19%	14%	18%	14%	349
All Weather Pitch	6%	12%	15%	19%	17%	18%	12%	342

Play Area including skate park	11%	15%	12%	16%	13%	18%	16%	
	37	50	42	55	44	60	54	342
Allotments	6%	17%	19%	7%	11%	23%	16%	
	21	58	66	25	38	78	56	342

Q30 7.1 It is important to keep a buffer zone of open countryside between Feering and other developments, to prevent us merging with other settlements. Do you agree?

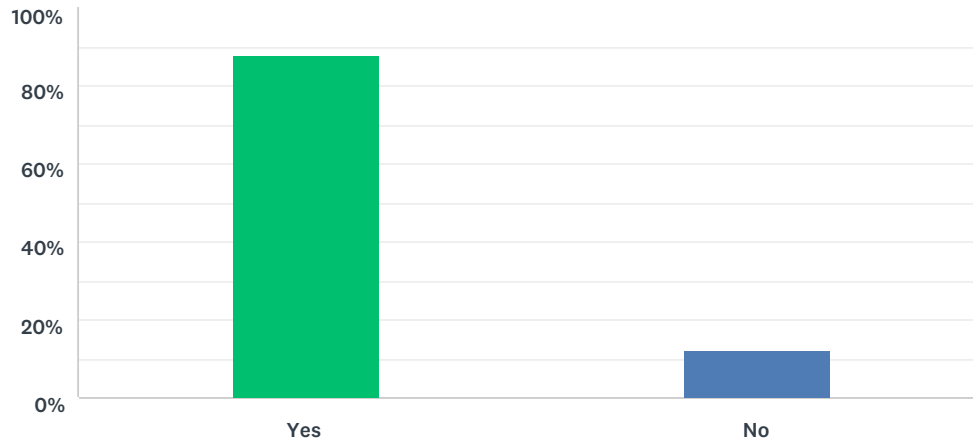
Answered: 600 Skipped: 27



ANSWER CHOICES	RESPONSES	
Strongly Agree	86%	515
Agree	13%	79
Disagree	1%	4
Strongly Disagree	0%	2
TOTAL		600

Q31 7.2 Do you feel there are particular views in Feering that should be protected?(These will be consulted on at a later date)

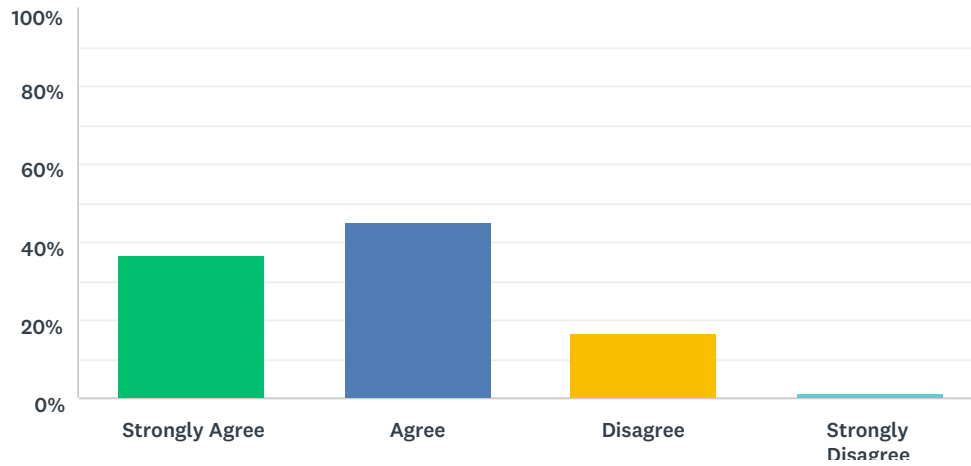
Answered: 571 Skipped: 56



ANSWER CHOICES	RESPONSES	
Yes	88%	501
No	12%	70
TOTAL		571

Q32 7.3 Flooding within Feering is a concern. Do you agree?

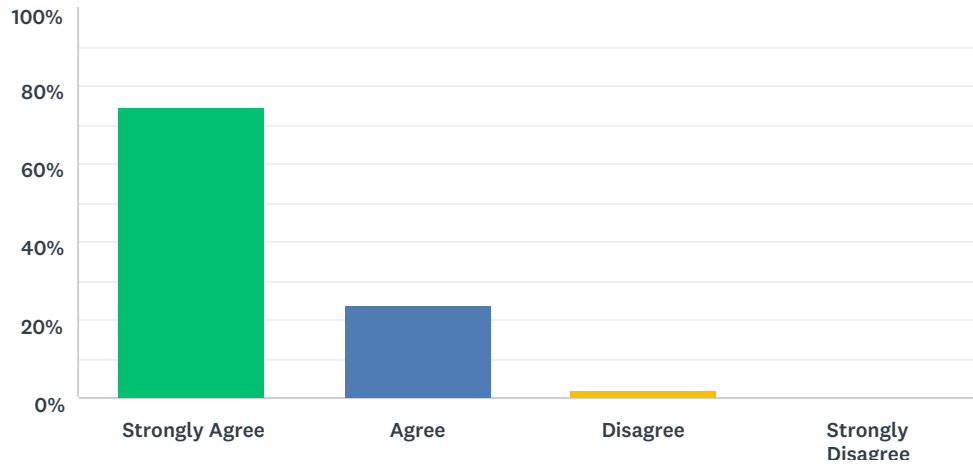
Answered: 598 Skipped: 29



ANSWER CHOICES	RESPONSES	
Strongly Agree	37%	220
Agree	45%	269
Disagree	17%	100
Strongly Disagree	2%	9
TOTAL		598

Q33 7.4 It is important to preserve the habitat for birds and other animals in Feering Parish. Do you agree?

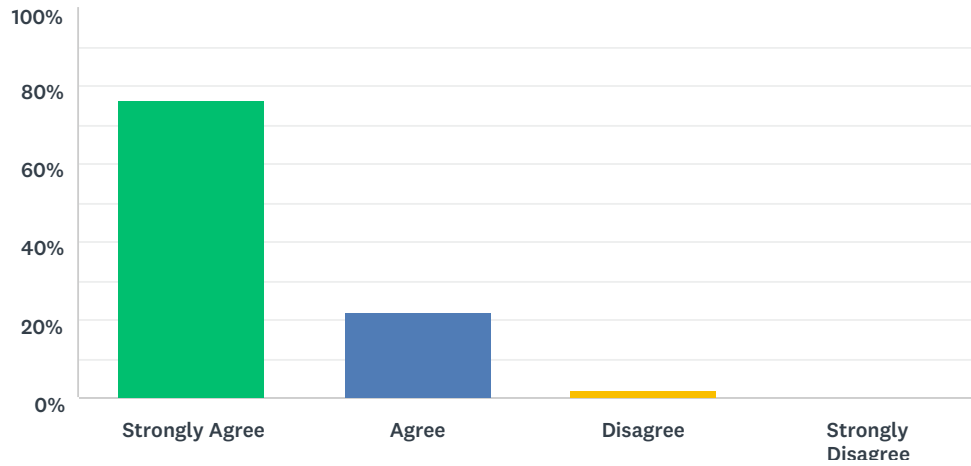
Answered: 605 Skipped: 22



ANSWER CHOICES	RESPONSES	
Strongly Agree	75%	451
Agree	24%	143
Disagree	2%	11
Strongly Disagree	0%	0
TOTAL		605

Q34 7.5 It is important to preserve existing hedge rows and mature trees. Do you agree?

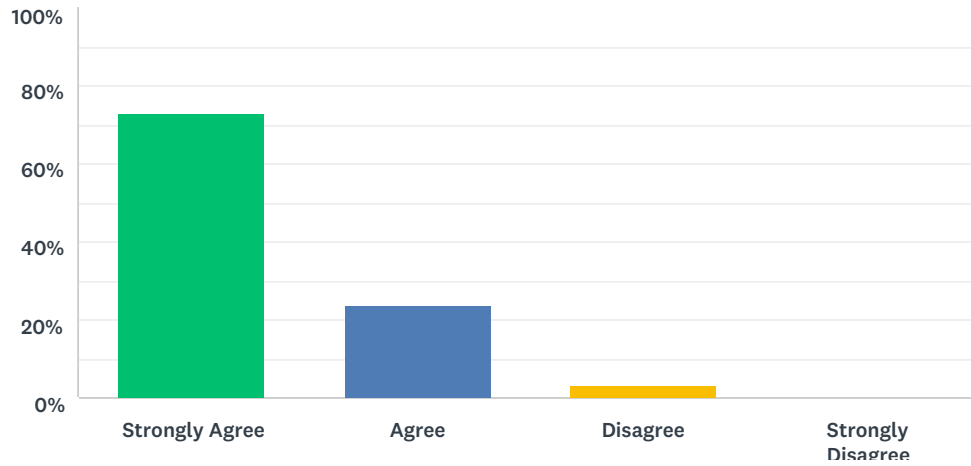
Answered: 604 Skipped: 23



ANSWER CHOICES	RESPONSES	
Strongly Agree	76%	461
Agree	22%	131
Disagree	2%	11
Strongly Disagree	0%	1
TOTAL		604

Q35 7.6 It is important to provide privacy screening / buffers between existing housing and new developments. Do you agree?

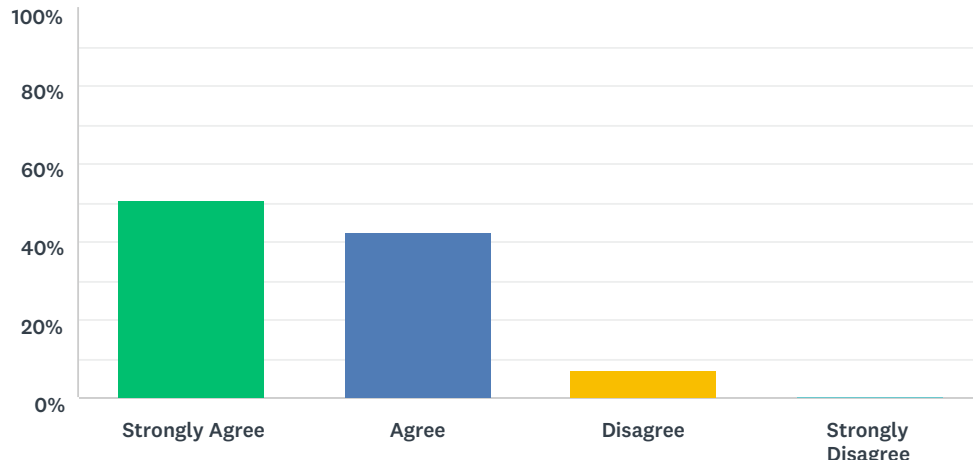
Answered: 601 Skipped: 26



ANSWER CHOICES	RESPONSES	
Strongly Agree	73%	438
Agree	24%	143
Disagree	3%	20
Strongly Disagree	0%	0
TOTAL		601

Q36 7.7 It is important to allow for the preservation and expansion of existing graveyards in Feering. Do you agree?

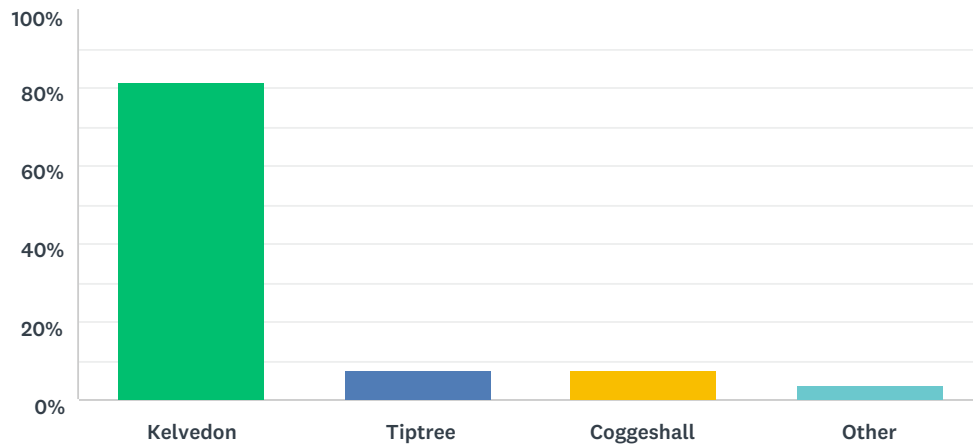
Answered: 591 Skipped: 36



ANSWER CHOICES	RESPONSES	
Strongly Agree	51%	299
Agree	42%	249
Disagree	7%	40
Strongly Disagree	1%	3
TOTAL		591

Q37 8.1 Please could you tell us where you are registered with a GP Surgery?

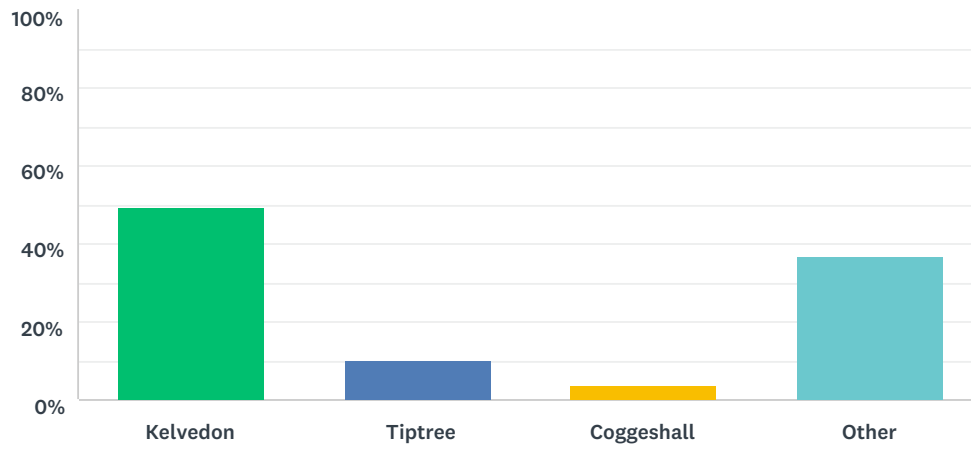
Answered: 613 Skipped: 14



ANSWER CHOICES	RESPONSES	
Kelvedon	82%	500
Tiptree	8%	46
Coggeshall	7%	45
Other	4%	22
TOTAL		613

Q38 8.2 Please could you tell us where you are registered with a Dental Surgery?

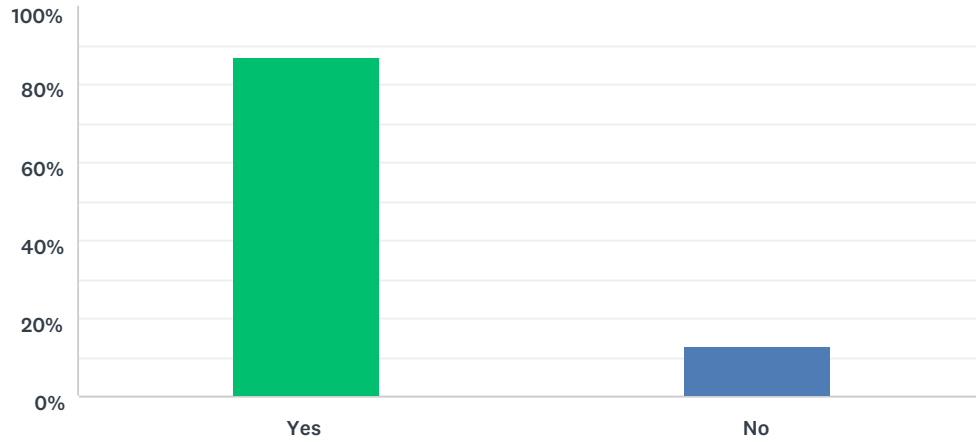
Answered: 602 Skipped: 25



ANSWER CHOICES	RESPONSES	
Kelvedon	50%	298
Tiptree	10%	61
Coggeshall	4%	22
Other	37%	221
TOTAL		602

Q39 8.3 If a comprehensive medical centre was built in Feering, providing enhanced services such as Osteopathy, Physiotherapy, Chiroprody or minor surgery, would you use it?

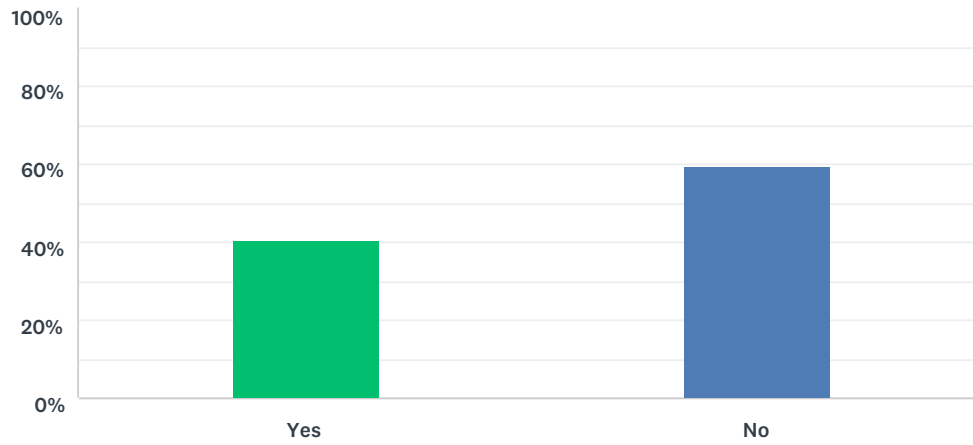
Answered: 599 Skipped: 28



ANSWER CHOICES	RESPONSES	
Yes	87%	522
No	13%	77
TOTAL		599

Q40 8.4 If there was a Veterinary Surgery in Feering, would you use it?

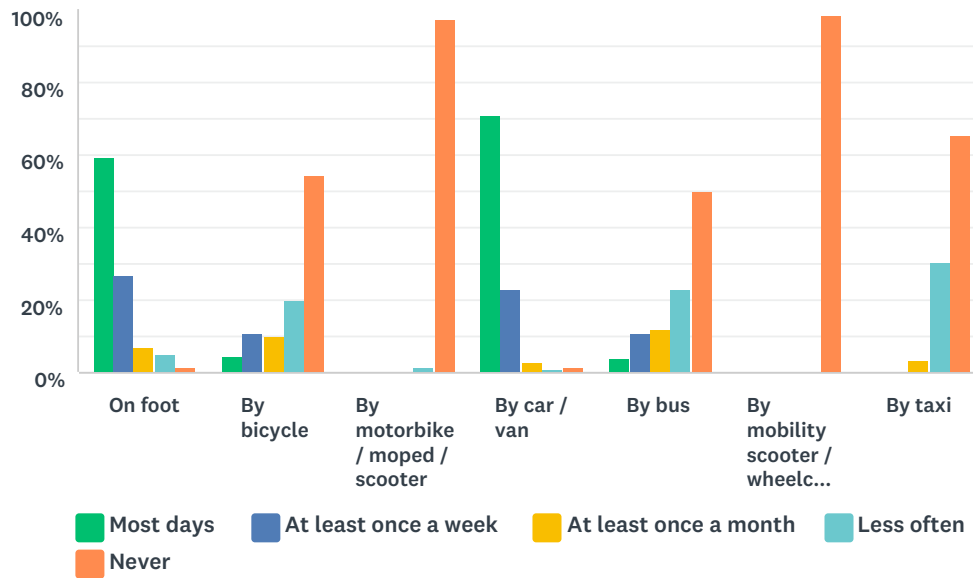
Answered: 593 Skipped: 34



ANSWER CHOICES	RESPONSES	
Yes	40%	240
No	60%	353
TOTAL		593

Q41 9.1 What mode of transport do you use to move around the village? Please indicate how often you use each one.

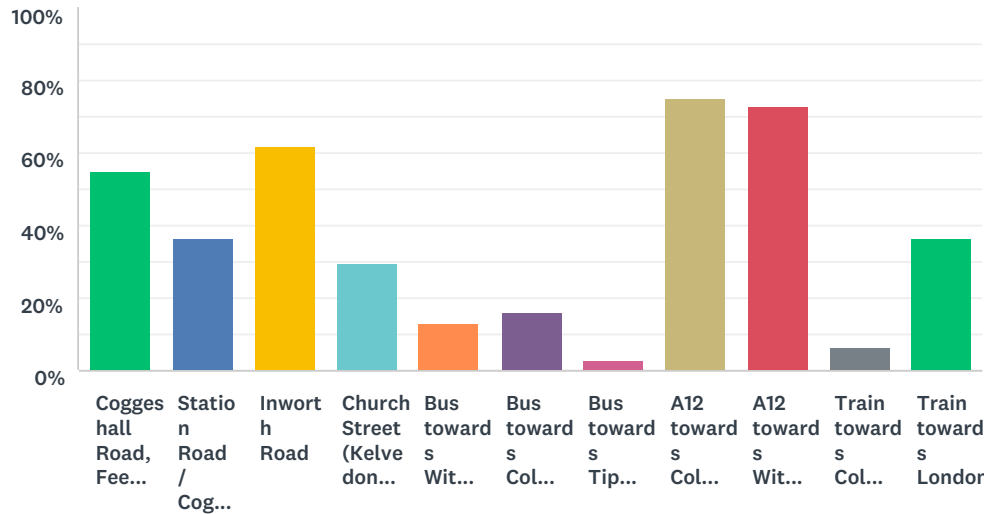
Answered: 610 Skipped: 17



	MOST DAYS	AT LEAST ONCE A WEEK	AT LEAST ONCE A MONTH	LESS OFTEN	NEVER	TOTAL
On foot	59% 340	27% 155	7% 41	5% 28	2% 9	573
By bicycle	4% 20	11% 50	10% 47	20% 92	55% 252	461
By motorbike / moped / scooter	0% 0	0% 2	0% 2	2% 7	97% 421	432
By car / van	71% 415	23% 134	3% 17	1% 7	2% 10	583
By bus	4% 19	11% 54	12% 58	23% 112	50% 242	485
By mobility scooter / wheelchair	0% 1	0% 2	0% 0	1% 3	99% 436	442
By taxi	0% 0	1% 3	4% 16	30% 138	65% 298	455

Q42 9.2 Which route(s) do you use most frequently when travelling in and out of Feering? Please include your regular commute.

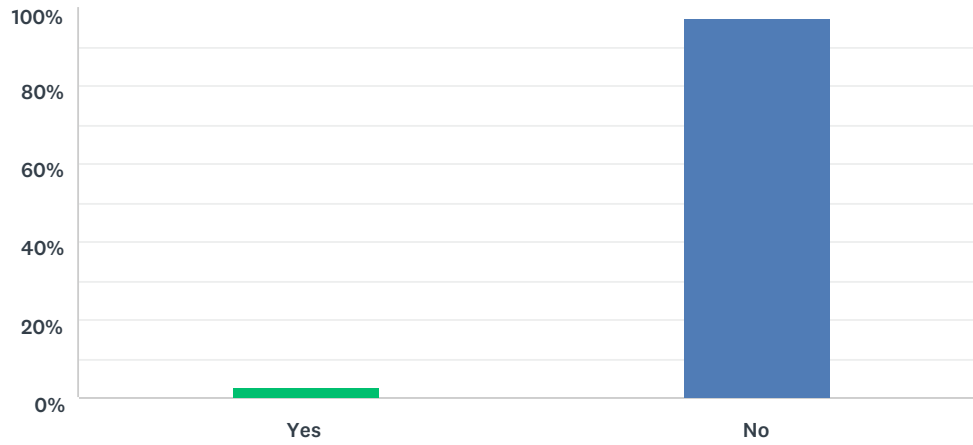
Answered: 601 Skipped: 26



ANSWER CHOICES	RESPONSES
Coggeshall Road, Feering	55% 330
Station Road / Coggeshall Road, Kelvedon	37% 220
Inworth Road	62% 374
Church Street (Kelvedon) towards Silver End	30% 178
Bus towards Witham / Chelmsford	13% 77
Bus towards Colchester	16% 97
Bus towards Tiptree & beyond	3% 19
A12 towards Colchester	75% 450
A12 towards Witham / Chelmsford	73% 440
Train towards Colchester	6% 38
Train towards London	36% 218
Total Respondents: 601	

Q43 9.3 Do you think the current infrastructure (road and rail) has the capacity to support an increased population?

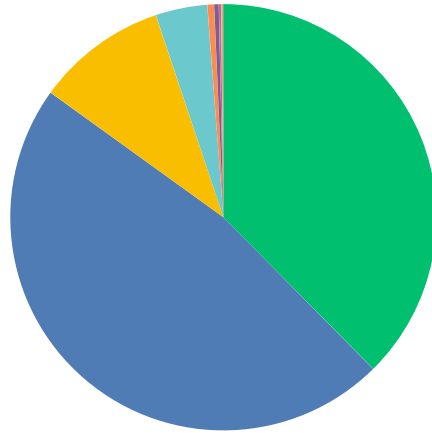
Answered: 607 Skipped: 20



ANSWER CHOICES	RESPONSES	
Yes	3%	16
No	97%	591
TOTAL		607

Q44 9.4 How many vehicles are there in your household? Please state number

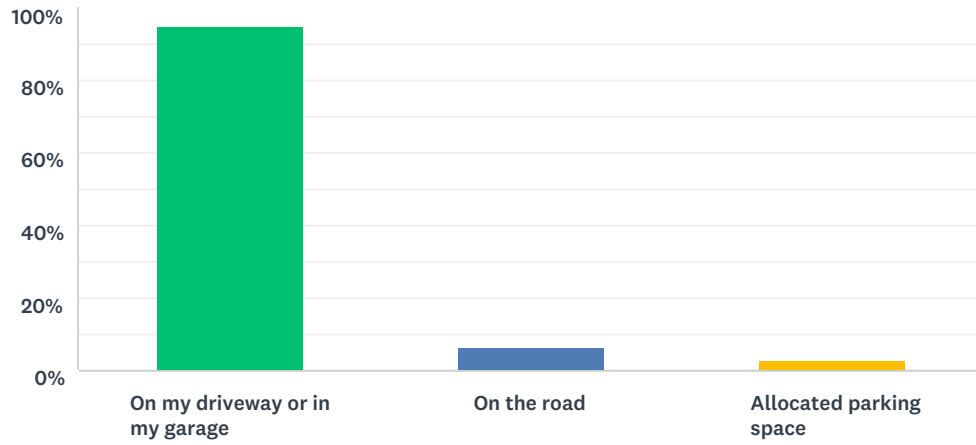
Answered: 585 Skipped: 42



ANSWER CHOICES	RESPONSES	
1	38%	220
2	47%	277
3	10%	58
4	4%	23
5	1%	3
6	0%	2
7	0%	1
8	0%	1
9	0%	0
10	0%	0
TOTAL		585

Q45 9.5 If you own a vehicle or vehicles, where do you park them when not in use?

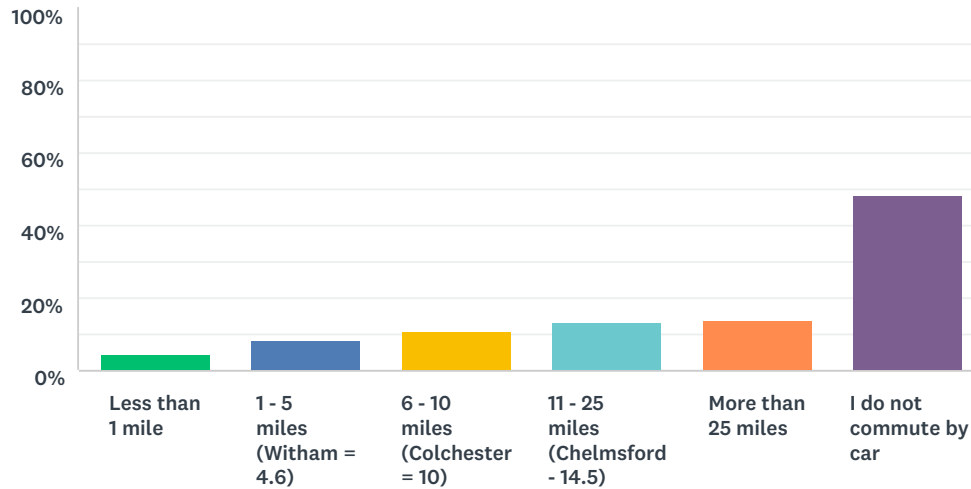
Answered: 585 Skipped: 42



ANSWER CHOICES	RESPONSES	
On my driveway or in my garage	95%	557
On the road	7%	39
Allocated parking space	3%	19
Total Respondents: 585		

Q46 9.6 If you commute by car to your daily place of work, how far do you travel to get there?(For guidance, see mileage next to options)

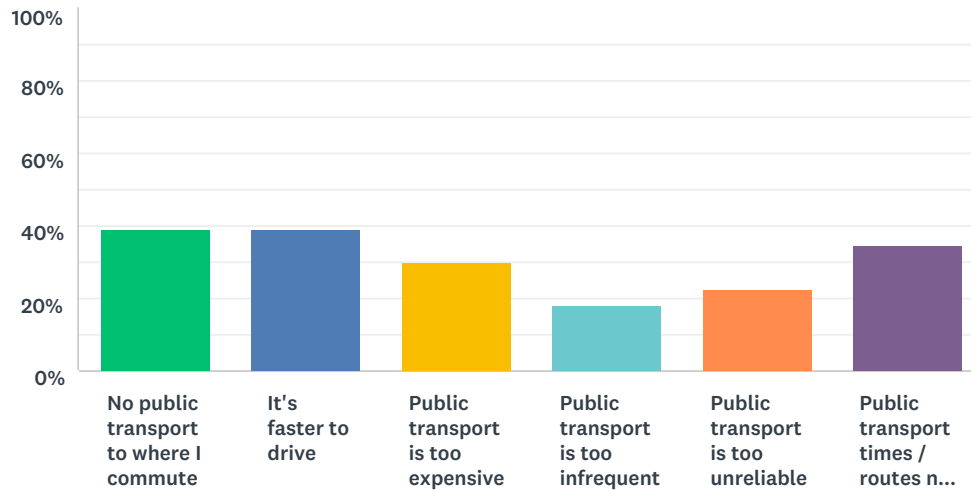
Answered: 435 Skipped: 192



ANSWER CHOICES	RESPONSES	
Less than 1 mile	4%	19
1 - 5 miles (Witham = 4.6)	9%	37
6 - 10 miles (Colchester = 10)	11%	47
11 - 25 miles (Chelmsford - 14.5)	14%	59
More than 25 miles	14%	61
I do not commute by car	49%	212
TOTAL		435

Q47 9.7 If you commute by car, why do you not use public transport?

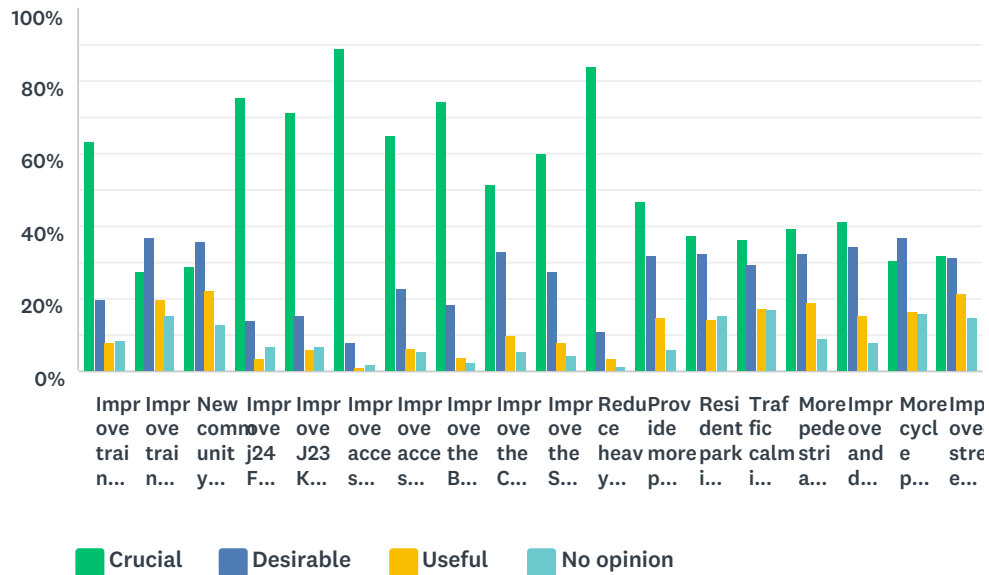
Answered: 236 Skipped: 391



ANSWER CHOICES	RESPONSES	
No public transport to where I commute	39%	92
It's faster to drive	39%	92
Public transport is too expensive	30%	71
Public transport is too infrequent	18%	42
Public transport is too unreliable	22%	53
Public transport times / routes not convenient	34%	81
Total Respondents: 236		

Q48 9.8 If more homes are built in Feering, there will need to be transport infrastructure and safety improvements. Of those listed below, please indicate for each how high a priority you think they are.

Answered: 610 Skipped: 17

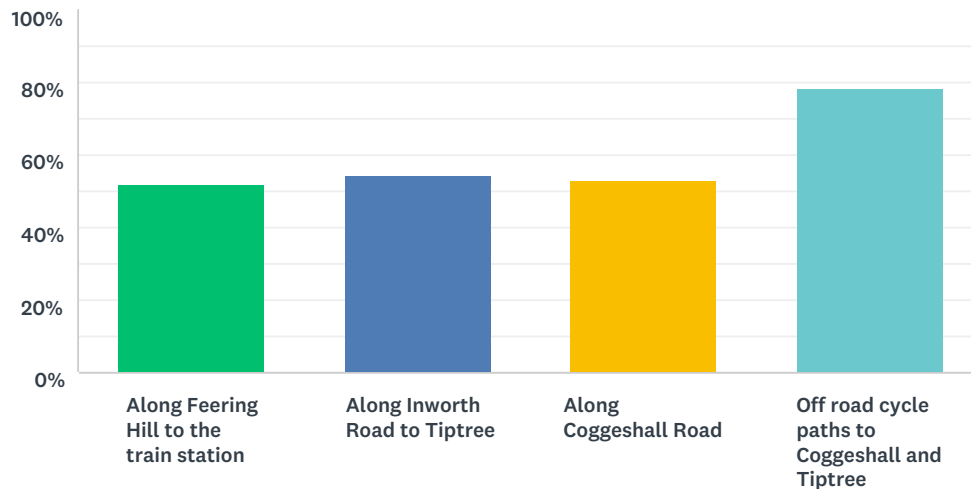


	CRUCIAL	DESIRABLE	USEFUL	NO OPINION	TOTAL
Improve train capacity / frequency towards London	63% 357	20% 113	8% 46	9% 48	564
Improve train capacity / frequency towards Colchester	28% 150	37% 200	20% 107	16% 84	541
New community bus serving Feering, Kelvedon and Coggeshall	29% 162	36% 202	22% 125	13% 72	561
Improve j24 Feering North to be all ways	75% 424	14% 79	4% 21	7% 38	562
Improve J23 Kelvedon South to be all ways	71% 399	16% 88	6% 34	7% 38	559
Improve access to Tiptree to and from the A12, by-passing Feering	89% 529	8% 48	1% 7	2% 12	596
Improve access to Coggeshall to and from the A12, by-passing Feering	65% 368	23% 132	7% 38	5% 30	568
Improve the Blue Anchor / Gore Pit / Inworth Road junction	75% 440	19% 109	4% 25	3% 15	589
Improve the Coggeshall Road / London Road junction	52% 291	33% 185	10% 57	5% 30	563
Improve the Station Road / Kelvedon High Street junction	60% 344	27% 157	8% 45	4% 25	571
Reduce heavy goods traffic and congestion through Feering	84% 501	11% 67	4% 21	1% 8	597
Provide more public car parking including station parking	47% 271	32% 183	15% 87	6% 34	575

Resident parking permits to reduce commuter parking	38% 206	32% 178	15% 80	15% 85	549
Traffic calming measures	36% 199	29% 160	17% 95	17% 93	547
More pedestrian / safe crossing points	39% 225	32% 185	19% 109	9% 52	571
Improve and develop pavements	42% 238	35% 198	16% 90	8% 46	572
More cycle paths / safe cycle routes	30% 170	37% 206	17% 93	16% 90	559
Improved street lighting	32% 179	31% 177	22% 122	15% 85	563

Q49 9.9 If you would like to see new cycle paths introduced around the village, please tick which of the following you would use?

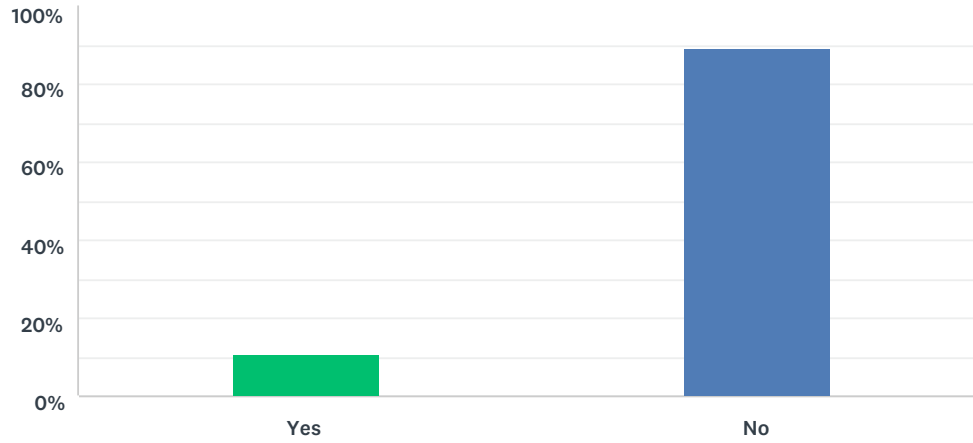
Answered: 362 Skipped: 265



ANSWER CHOICES	RESPONSES	
Along Feering Hill to the train station	52%	188
Along Inworth Road to Tiptree	54%	197
Along Coggeshall Road	53%	192
Off road cycle paths to Coggeshall and Tiptree	78%	284
Total Respondents: 362		

Q50 9.10 Do you or anyone else in your family have a disability?

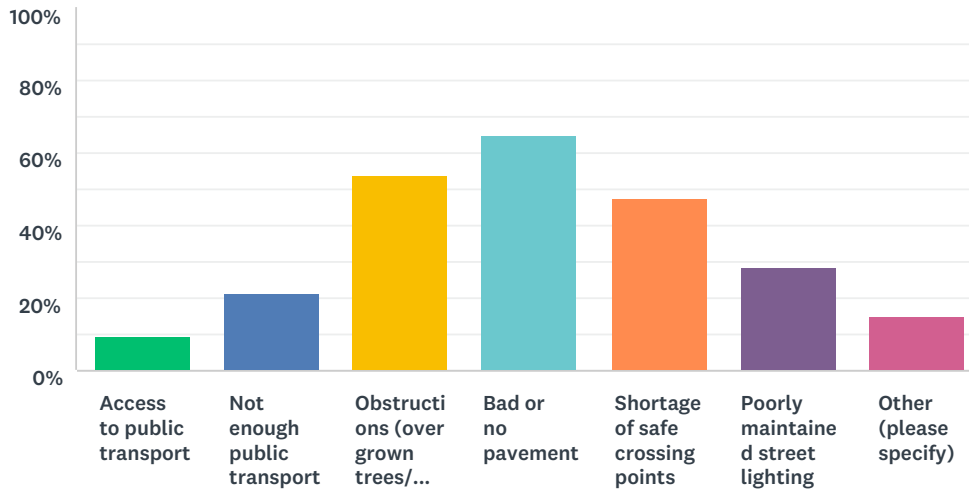
Answered: 603 Skipped: 24



ANSWER CHOICES	RESPONSES	
Yes	11%	65
No	89%	538
TOTAL		603

Q51 9.11 If you have a disability and find it difficult getting around Feering, what are your main challenges?

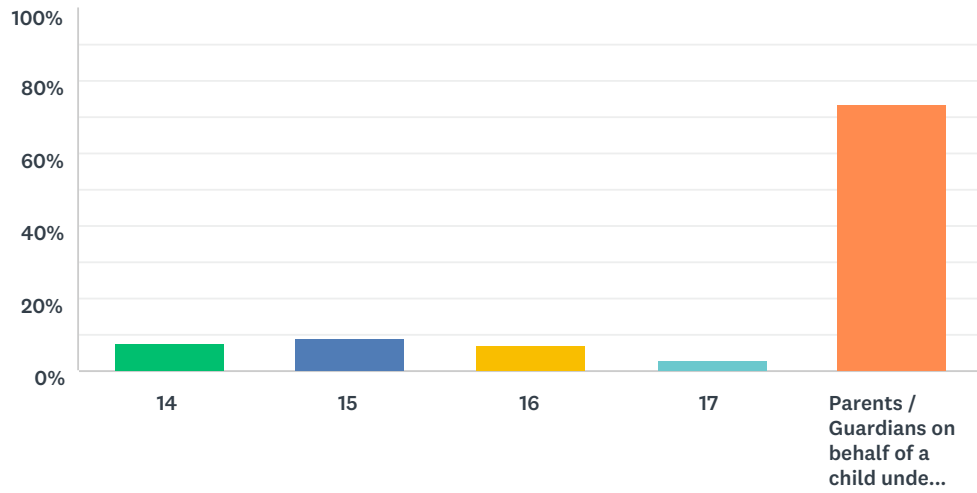
Answered: 74 Skipped: 553



ANSWER CHOICES	RESPONSES	
Access to public transport	9%	7
Not enough public transport	22%	16
Obstructions (over grown trees/hedges, inconsiderate parking etc.)	54%	40
Bad or no pavement	65%	48
Shortage of safe crossing points	47%	35
Poorly maintained street lighting	28%	21
Other (please specify)	15%	11
Total Respondents: 74		

Q52 10.1 Please select the box that represents your age;

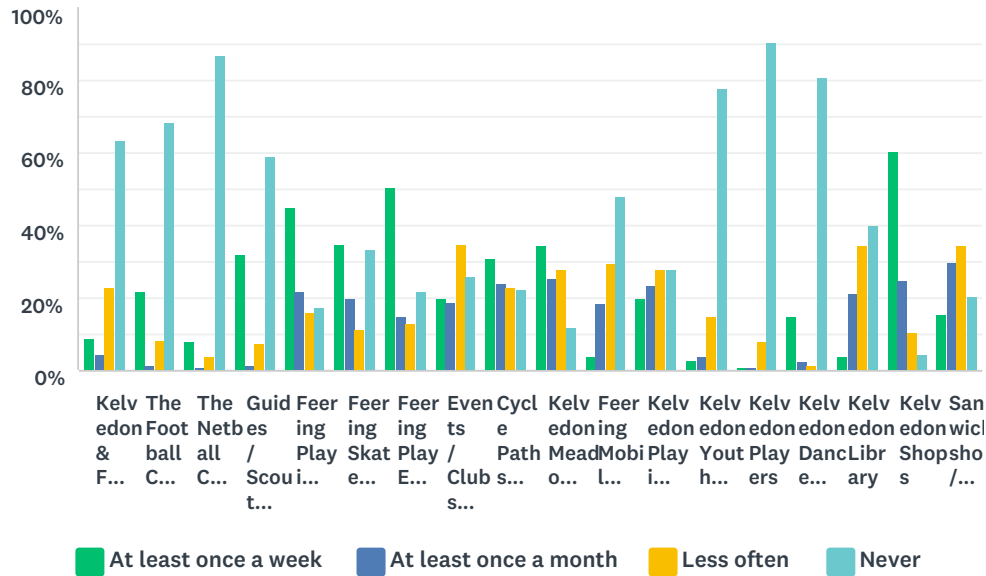
Answered: 132 Skipped: 495



ANSWER CHOICES	RESPONSES	
14	8%	10
15	9%	12
16	7%	9
17	3%	4
Parents / Guardians on behalf of a child under 14	73%	97
TOTAL		132

Q53 10.2 Do you use any of the following facilities in Feering? Please indicate how often you use them.

Answered: 141 Skipped: 486

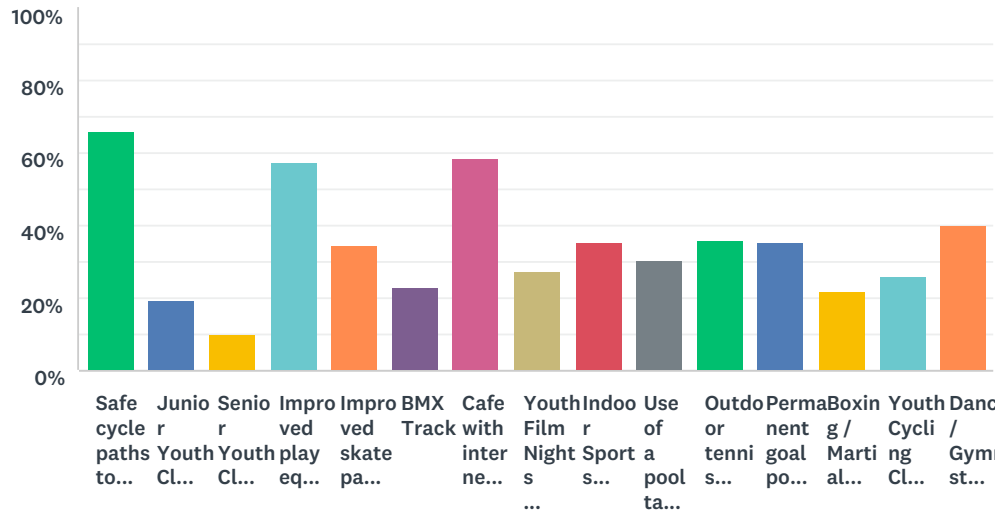


	AT LEAST ONCE A WEEK	AT LEAST ONCE A MONTH	LESS OFTEN	NEVER	TOTAL
Kelvedon & Feering Cricket Club	9% 12	5% 6	23% 30	63% 83	131
The Football Club (including under 5s club in Kelvedon)	22% 29	2% 2	8% 11	68% 91	133
The Netball Club (in Kelvedon)	8% 10	1% 1	4% 5	87% 109	125
Guides / Scouts / Brownies / Cubs / Rainbows / Beavers (in Feering or Kelvedon)	32% 42	2% 2	8% 10	59% 78	132
Feering Playing Field & Outdoor Court (MUGA)	45% 60	22% 29	16% 21	17% 23	133
Feering Skate Ramp	35% 46	20% 26	11% 15	34% 44	131
Feering Play Equipment	50% 67	15% 20	13% 17	22% 29	133
Events / Clubs at Feering Community Centre	20% 26	19% 25	35% 46	26% 34	131
Cycle Paths / Bridleways	31% 40	24% 31	23% 30	22% 29	130
Kelvedon Meadows / Feering River Walk	35% 46	26% 34	28% 37	12% 16	133
Feering Mobile Library and / or Book Exchange	4% 5	18% 23	30% 37	48% 60	125
Kelvedon Playing Field / Hard Court / Play Equipment	20% 25	23% 29	28% 35	28% 35	124

Kelvedon Youth Club and /or Disco	3% 4	4% 5	15% 19	78% 100	128
Kelvedon Players	1% 1	1% 1	8% 10	90% 114	126
Kelvedon Dance classes incl. Little Stars	15% 19	2% 3	2% 2	81% 104	128
Kelvedon Library	4% 5	22% 28	35% 45	40% 52	130
Kelvedon Shops	60% 82	25% 34	10% 14	4% 6	136
Sandwich shop / chip shop (Kelvedon)	15% 21	30% 41	34% 47	20% 28	137

Q54 10.3 If the following facilities / activities were available, please indicate which ones you would use regularly.

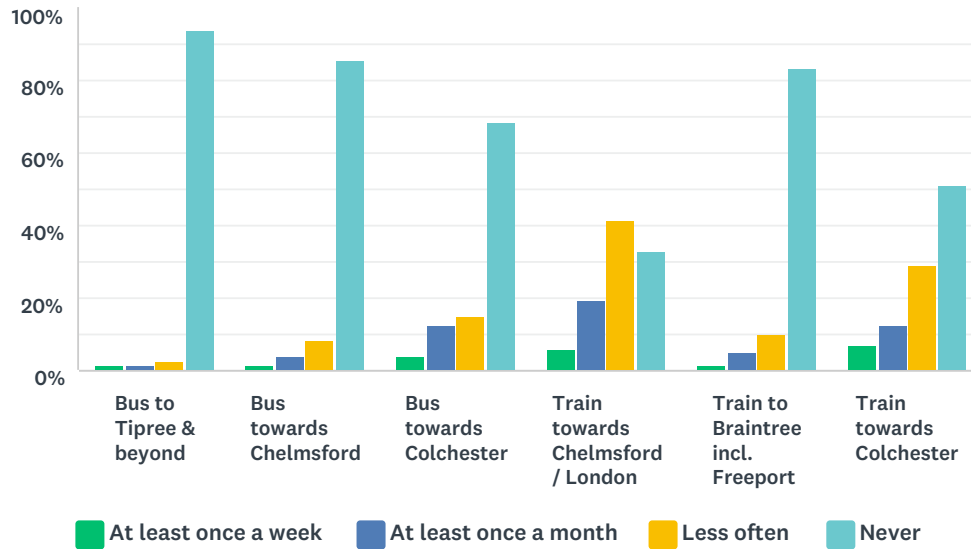
Answered: 127 Skipped: 500



ANSWER CHOICES	RESPONSES	
Safe cycle paths to Coggeshall & Tiptree	66%	84
Junior Youth Club / Disco (i.e. 11 - 13)	20%	25
Senior Youth Club / Disco (i.e. 14 - 17)	10%	13
Improved play equipment for 8 years + with climbing frames / obstacle courses / monkey bars etc.	57%	73
Improved skate park for multi-use (skate boards / BMX / roller blades)	35%	44
BMX Track	23%	29
Cafe with internet / wifi and activities like pool table / air hockey / table tennis & a dartboard	58%	74
Youth Film Nights for under 15s	28%	35
Indoor Sports e.g. Badminton, Squash or Volleyball	35%	45
Use of a pool table / dartboard / table tennis	31%	39
Outdoor tennis court	36%	46
Permanent goal posts with nets	35%	45
Boxing / Martial Arts club	22%	28
Youth Cycling Club (under 13s)	26%	33
Dance / Gymnastics Studio & Classes	40%	51
Total Respondents: 127		

Q55 10.4 How often do you use the following methods of transport? (excluding going to school or college)

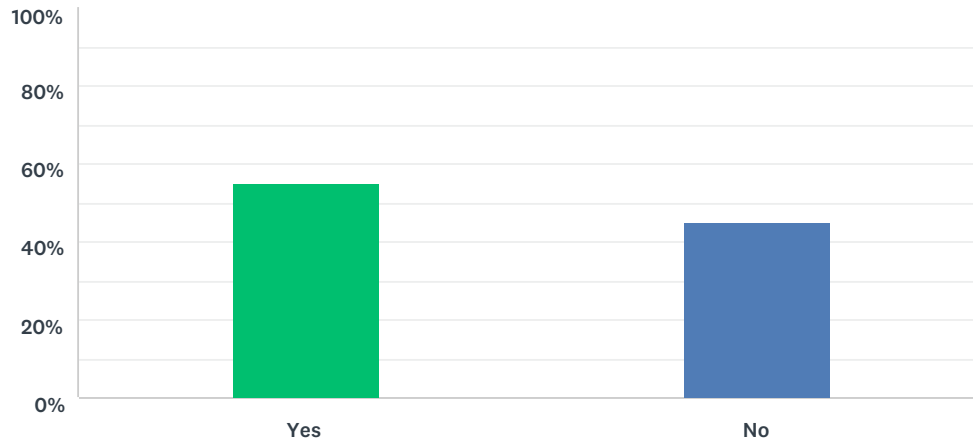
Answered: 140 Skipped: 487



	AT LEAST ONCE A WEEK	AT LEAST ONCE A MONTH	LESS OFTEN	NEVER	TOTAL
Bus to Tipree & beyond	2% 2	2% 2	3% 3	94% 111	118
Bus towards Chelmsford	2% 2	4% 5	8% 10	86% 102	119
Bus towards Colchester	4% 5	13% 16	15% 19	68% 86	126
Train towards Chelmsford / London	6% 8	20% 25	41% 53	33% 42	128
Train to Braintree incl. Freeport	2% 2	5% 6	10% 12	83% 100	120
Train towards Colchester	7% 9	13% 16	29% 37	51% 65	127

Q56 10.5 If there was a local community bus serving Feering, Kelvedon and Coggeshall would you use it?

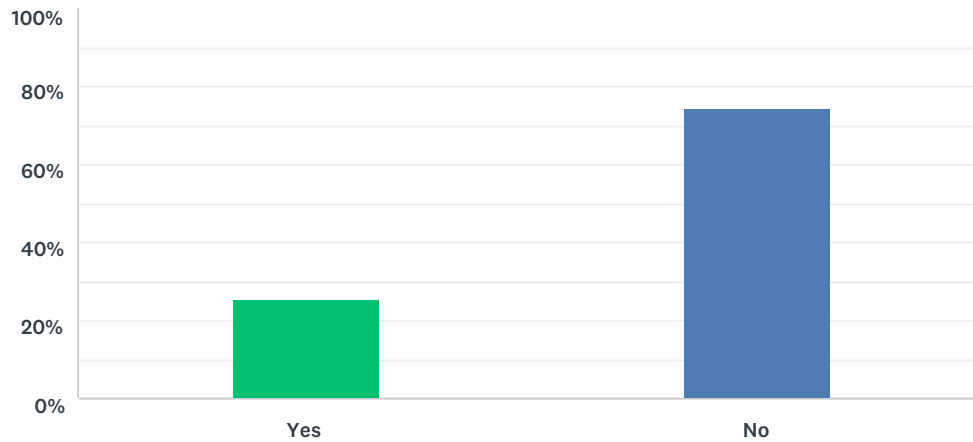
Answered: 142 Skipped: 485



ANSWER CHOICES	RESPONSES	
Yes	55%	78
No	45%	64
TOTAL		142

Q57 10.6 Some Parish Councils have a Youth Committee to represent the youth voice of the Parish. If this was implemented in Feering, would you like to be a part of it?

Answered: 137 Skipped: 490



ANSWER CHOICES	RESPONSES	
Yes	26%	35
No	74%	102
TOTAL		137

Q58 11.1 If you have any comments or suggestions on topics that you do not feel we have already covered, please provide details below.

Answered: 212 Skipped: 415